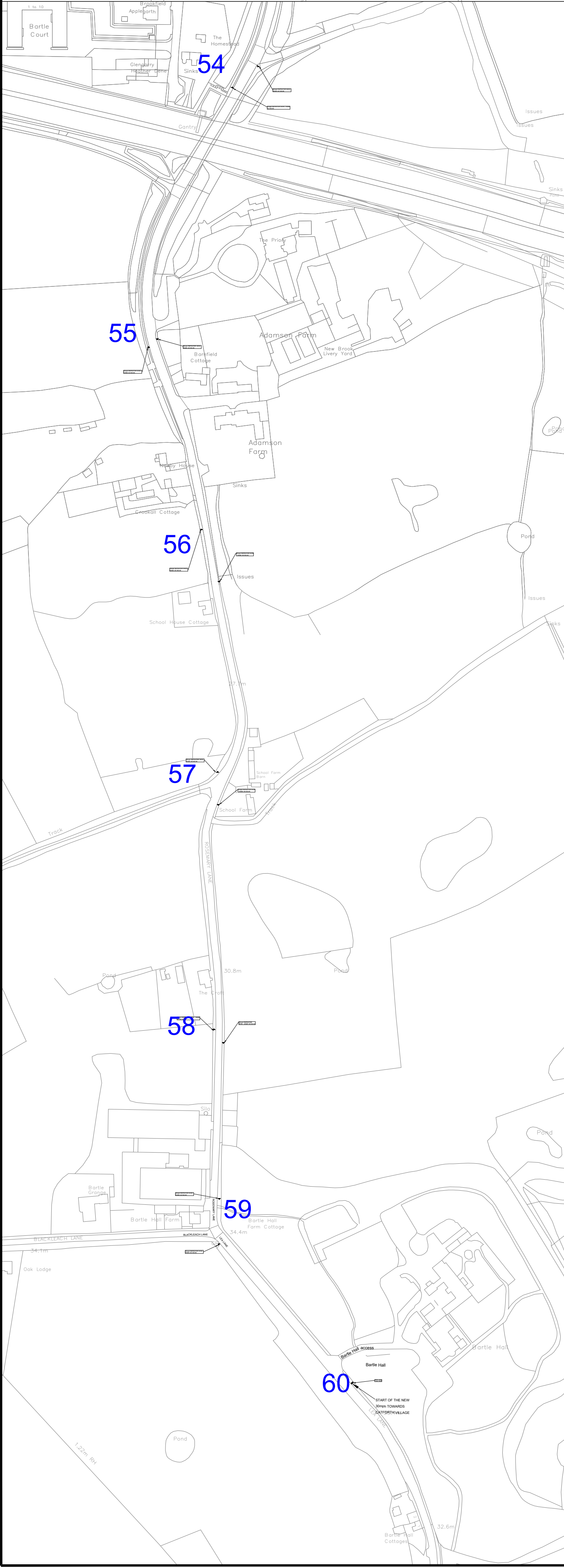


- NOTES:
1. ALL PROPOSED FEATURES MUST BE SET OUT PRIOR TO ANY CONSTRUCTION ACTIVITY.
 2. THIS DRAWING IS TO BE READ IN CONJUNCTION WITH ANY OTHER RELEVANT DRAWINGS. ANY DISCREPANCIES, ERRORS OR OMISSIONS TO BE BROUGHT TO THE ATTENTION OF LANCAHIRE COUNTY COUNCIL.
 3. THE DESIGN IS BASED ON THE OS MAP. THERE ARE SOME INACCURACIES DUE TO THE OS MAP BEING OUT OF DATE. THEREFORE IT IS VITAL THAT THE CONTRACTOR SHALL SET OUT ALL THE PROPOSED FEATURES PRIOR TO ANY CONSTRUCTION ACTIVITY. NO TOPOGRAPHICAL SURVEY HAVE BEEN CARRIED OUT.
 4. ALL EXISTING GULLY CONNECTIONS THAT ARE UTILISED TO CONNECT THE PROPOSED GULLIES TO, SHALL BE JETTED, CLEARED AND PROVED RUNNING PRIOR TO ANY CONSTRUCTION ACTIVITY RELATING TO THE PROPOSED GULLIES.
 5. THIS DRAWING IS PART OF A SERIES AND SHOULD BE READ WITH THE OTHER DRAWINGS AS PART OF THIS PACKAGE.
 6. ALL DIMENSIONS ARE IN METRES UNLESS STATED OTHERWISE.
 7. DO NOT SCALE OFF THIS DRAWING.

Based upon the Ordnance Survey mapping with the permission of the Controller of Her Majesty's Stationery Office. © Crown Copyright. Unauthorised reproduction infringes Crown Copyright and may lead to prosecution or civil proceedings. Lancashire County Council. Licence No LA10002320.

INSET PLAN



- key:
- FOOTWAY RESURFACING
20mm AC6 CLOSE SURFACE COURSE
 - CARRIAGEWAY RESURFACING
35mm AC10 CLOSE SURFACE 100/150 TACK COAT
COLD PLANE AS REQUIRED
 - FULL FOOTWAY CONSTRUCTION
20mm AC6 CLOSE SURFACE COURSE
60mm AC20 BASE COURSE
100mm TYPE 1 GRANULAR MATERIAL SUB BASE
WEED KILLER
 - BUFF COLOURED HOT POURED THERMOPLASTIC BASED SURFACE TREATMENT
 - NEW GULLY TO DETAIL FL11
SET 10mm BELOW FGL
TYPE S BED UNDER FOOTWAY AND TYPE Z UNDER CARRIAGEWAY
 - EXISTING GULLY
 - TACTILE PAVING
400X400 BUFF COLOURED BLISTER TACTILE PAVING SLABS LAID ON BEDDING MORTAR WITH NOMINAL JOINTS
 - GREY COLOURED FEATURES REPRESENT EXISTING
 - 25 EXISTING LIGHTING COLUMN
- ALL DETAILS TO BE CONFIRMED ON SITE WITH THE DESIGN ENGINEER PRIOR TO CONSTRUCTION AS DESIGNS BASED ON OS MAPPED DATA

Lancashire County Council

Planning & Environment

Infrastructure Delivery Team

PROJECT TITLE:	CLM16 CATFORTH
DRAWING TITLE:	GENERAL ARRANGEMENT KEY PLAN
DRAWING No.	CLM16-LCC-DR-0100-1000 KEY PLAN
SCALE @ A0	NTS
DATE:	18/10/2019
DRAWN BY:	RT
CHECKED BY:	RA
PROJECT No.	CLM17
SHEET No.	1 OF 1
REVISION:	P.08

FOR CONTINUATION, SEE
▼ ADJACENT INSET PLAN ▼



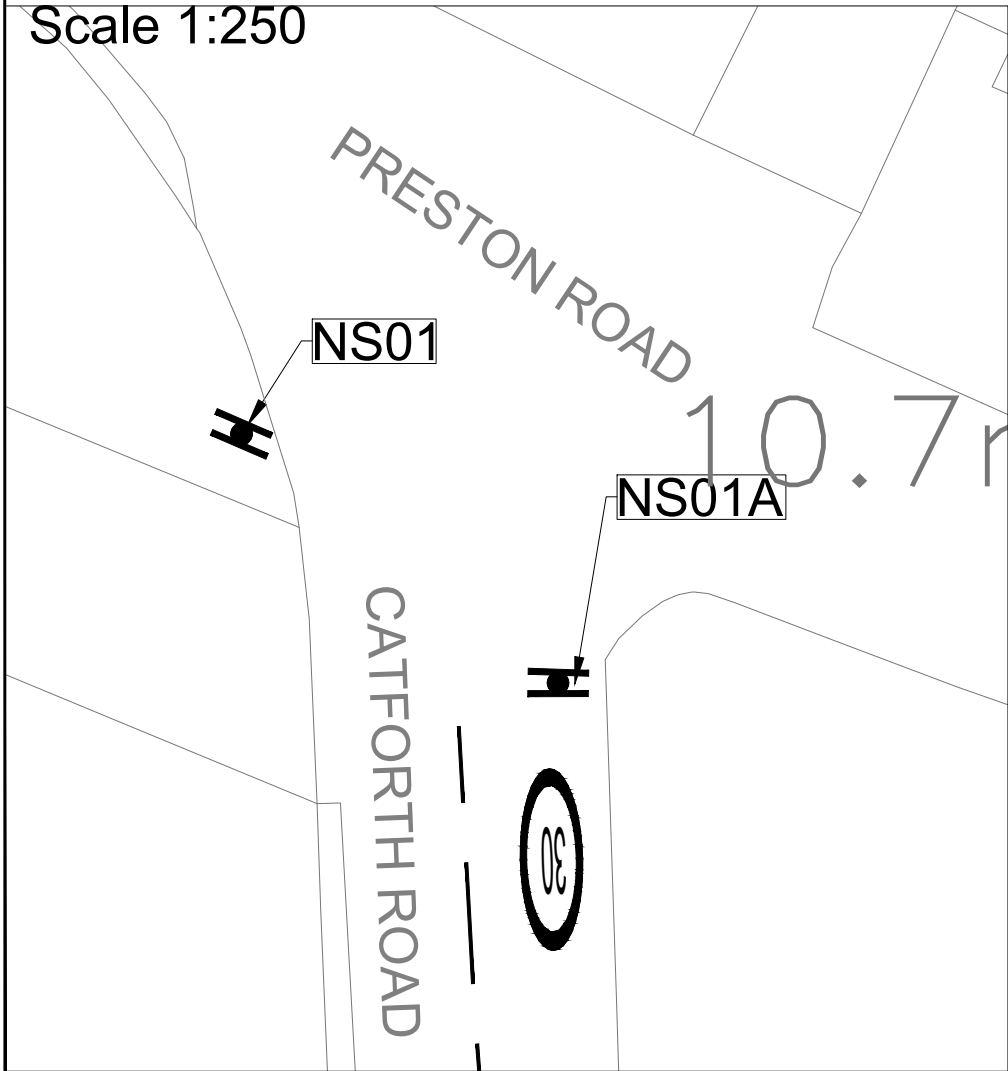
FOR CONTINUATION, SEE INSET PLAN
BELOW

Diag. 1004
4m Line - 2m Gap -
100mm Wide

INSET PLAN

New Signs at junction of Catforth road/Preston
Road/Lewth Lane

Scale 1:250



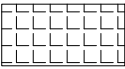
NOTES:

1. ALL PROPOSED FEATURES MUST BE SET OUT PRIOR TO ANY CONSTRUCTION ACTIVITY.
2. THIS DRAWING IS TO BE READ IN CONJUNCTION WITH ANY OTHER RELEVANT DRAWINGS, ANY DISCREPANCIES, ERRORS OR OMISSIONS TO BE BROUGHT TO THE ATTENTION OF LANCASHIRE COUNTY COUNCIL.
3. THE DESIGN IS BASED ON THE OS MAP. THERE ARE SOME INACCURACIES DUE TO THE OS MAP BEING OUT OF DATE, THEREFORE IT IS VITAL THAT THE CONTRACTOR SHALL SET OUT ALL THE PROPOSED FEATURES PRIOR TO ANY CONSTRUCTION ACTIVITY.NO TOPOGRAPHICAL SURVEY HAVE BEEN CARRIED OUT.
4. ALL EXISTING GULLY CONNECTIONS THAT ARE UTILISED TO CONNECT THE PROPOSED GULLIES TO, SHALL BE JETTED, CLEARED AND PROVED RUNNING PRIOR TO ANY CONSTRUCTION ACTIVITY RELATING TO THE PROPOSED GULLIES.
5. THIS DRAWING IS PART OF A SERIES AND SHOULD BE READ WITH THE OTHER DRAWINGS AS PART OF THIS PACKAGE.
6. ALL DIMENSIONS ARE IN METRES UNLESS STATED OTHERWISE.
7. DO NOT SCALE OFF THIS DRAWING.

Based upon the Ordnance Survey mapping with the permission of the Controller of Her Majesty's Stationary Office. © Crown Copyright. Unauthorised reproduction infringes Crown Copyright and may lead to prosecution or civil proceedings. Lancashire County Council. Licence No LA100023320.



FOOTWAY RESURFACING
20mm AC6 CLOSE SURFACE
COURSE



CARRIAGEWAY RESURFACING
35mm AC10 CLOSE SURFACE 100/150
TACK COAT
COLD PLANE AS REQUIRED



FULL FOOTWAY CONSTRUCTION
20mm AC6 CLOSE SURFACE COURSE
60mm AC20 BASE COURSE
100mm TYPE 1 GRANULAR MATERIAL
SUB BASE
WEED KILLER



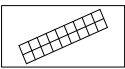
BUFF COLOURED HOT POURED
THERMOPLASTIC
BASED SURFACE TREATMENT



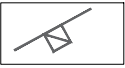
NEW GULLY TO DETAIL FL11
SET 10mm BELOW FGL
TYPE S BED UNDER FOOTWAY AND
TYPE Z UNDER CARRIAGEWAY



EXISTING GULLY



TACTILE PAVING
400X400 BUFF COLOURED BLISTER
TACTILE PAVING SLABS LAID ON
BEDDING MORTAR WITH NOMINAL
JOINTS



GREY COLOURED FEATURES
REPRESENT EXISTING

ALL DETAILS TO BE CONFIRMED ON SITE
WITH THE DESIGN ENGINEER PRIOR TO
CONSTRUCTION AS DESIGNS BASED ON
OS MAPPED DATA



EXISTING LIGHTING COLUMN

P08	10-08-2022	Replaced Mini Rbt with F T Hump south of jct with Bay Horse La. Moved last F T Hump south of Crown La	AA	
P07	16-07-2021	Taken Out the Junction Tables , and Added New Waiting Restriction on Catforth Rd/School Lane	AA	
P06	13-05-2021	Re-design	AA	
P05	15-01-2021	Added - Widened Footway Outside the School and New Housing Development Layout	AA	
No.	DATE:	AMENDMENT DETAILS:	DRN BY:	CHK BY:

REVISIONS



Planning & Environment

Infrastructure Delivery Team

PROJECT TITLE:	CLM16 CATFORTH			
DRAWING TITLE:	GENERAL ARRANGEMENT PLAN SHEET 1			
DRAWING No.	CLM16-LCC-DR-0100-1001			
SCALE @ A1:	1:250	PROJECT No.	CLM16	
DATE:	DRAWN BY:	CHECKED BY:	SHEET No.	REVISION:
03/10/2019	RT/PF	AE	1 OF 60	P.08



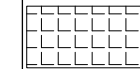
NOTES:

1. ALL PROPOSED FEATURES MUST BE SET OUT PRIOR TO ANY CONSTRUCTION ACTIVITY.
2. THIS DRAWING IS TO BE READ IN CONJUNCTION WITH ANY OTHER RELEVANT DRAWINGS, ANY DISCREPANCIES, ERRORS OR OMISSIONS TO BE BROUGHT TO THE ATTENTION OF LANCASHIRE COUNTY COUNCIL.
3. THE DESIGN IS BASED ON THE OS MAP. THERE ARE SOME INACCURACIES DUE TO THE OS MAP BEING OUT OF DATE, THEREFORE IT IS VITAL THAT THE CONTRACTOR SHALL SET OUT ALL THE PROPOSED FEATURES PRIOR TO ANY CONSTRUCTION ACTIVITY.NO TOPOGRAPHICAL SURVEY HAVE BEEN CARRIED OUT.
4. ALL EXISTING GULLY CONNECTIONS THAT ARE UTILISED TO CONNECT THE PROPOSED GULLIES TO, SHALL BE JETTED, CLEARED AND PROVED RUNNING PRIOR TO ANY CONSTRUCTION ACTIVITY RELATING TO THE PROPOSED GULLIES.
5. THIS DRAWING IS PART OF A SERIES AND SHOULD BE READ WITH THE OTHER DRAWINGS AS PART OF THIS PACKAGE.
6. ALL DIMENSIONS ARE IN METRES UNLESS STATED OTHERWISE.
7. DO NOT SCALE OFF THIS DRAWING.


Based upon the Ordnance Survey mapping with the permission of the Controller of Her Majesty's Stationary Office. © Crown Copyright. Unauthorised reproduction infringes Crown Copyright and may lead to prosecution or civil proceedings. Lancashire County Council. Licence No LA100023320.



FOOTWAY RESURFACING
20mm AC6 CLOSE SURFACE COURSE



CARRIAGEWAY RESURFACING
35mm AC10 CLOSE SURFACE 100/150
TACK COAT
COLD PLANE AS REQUIRED



FULL FOOTWAY CONSTRUCTION
20mm AC6 CLOSE SURFACE COURSE
60mm AC20 BASE COURSE
100mm TYPE 1 GRANULAR MATERIAL
SUB BASE
WEED KILLER



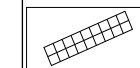
**BUFF COLOURED HOT POURED
THERMOPLASTIC
BASED SURFACE TREATMENT**



NEW GULLY TO DETAIL FL11
SET 10mm BELOW FGL
TYPE S BED UNDER FOOTWAY AND
TYPE Z UNDER CARRIAGEWAY



EXISTING GULLY



TACTILE PAVING
400X400 BUFF COLOURED BLISTER
TACTILE PAVING SLABS LAID ON
BEDDING MORTAR WITH NOMINAL
JOINTS



**GREY COLOURED FEATURES
REPRESENT EXISTING**

ALL DETAILS TO BE CONFIRMED ON SITE
WITH THE DESIGN ENGINEER PRIOR TO
CONSTRUCTION AS DESIGNS BASED ON
OS MAPPED DATA

25 EXISTING LIGHTING COLUMN

P08	10-08-2022	Replaced Mini Rbt with F T Hump south of jct with Bay Horse La. Moved last F T Hump south of Crown La	AA	
P07	16-07-2021	Taken Out the Junction Tables , and Added New Waiting Restriction on Catforth Rd/School Lane	AA	
P06	13-05-2021	Re-design	AA	
P05	15-01-2021	Added - Widened Footway Outside the School and New Housing Development Layout	AA	
No.	DATE:	AMENDMENT DETAILS:	DRN BY:	CHK BY:

REVISIONS

Lancashire County Council	Planning & Environment
Infrastructure Delivery Team	
PROJECT TITLE: CLM16 CATFORTH	
DRAWING TITLE: GENERAL ARRANGEMENT PLAN SHEET 2	
DRAWING No. CLM16-LCC-DR-0100-1002	
SCALE @ A1: 1:250	PROJECT No. CLM16
DATE: 03/10/2019	DRAWN BY: RT/PF
CHECKED BY: AE	SHEET No. 2 OF 60
	REVISION: P.08

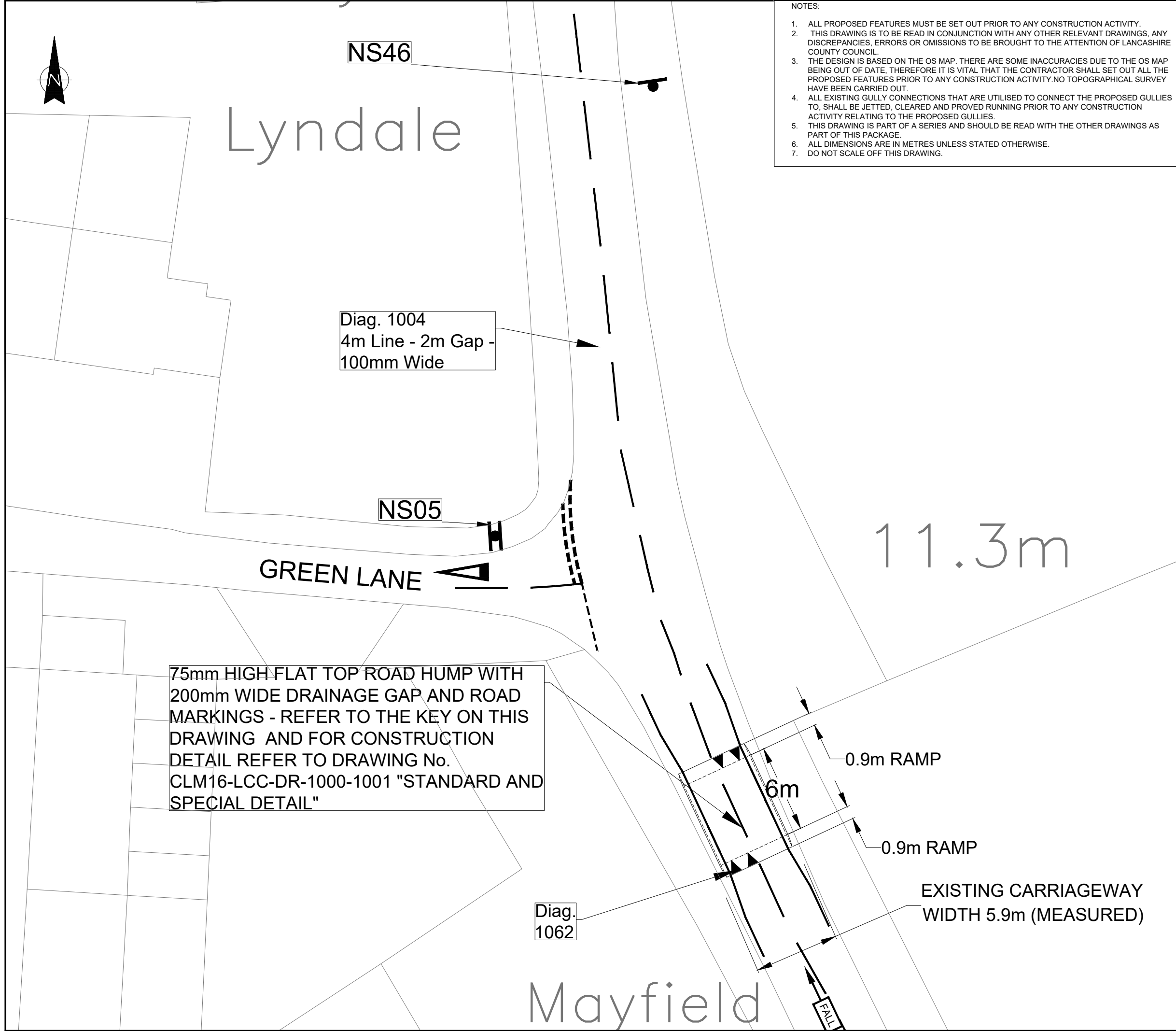
NS03
30MPH
(GATEWAY
SIGN)

Diag. 1004
4m Line - 2m Gap -
100mm Wide

GATEWAY DRAGONS
TEETH, BAR MARKINGS
AND 20mph ROUNDEL.
REFER TO DRAWING No.
CLM16-LCC-DR-1000-1005
"STANDARD AND SPECIAL
DETAIL"

NS04
20MPH
(GATEWAY
SIGN)

DRAFT ISSUE



- NOTES:
1. ALL PROPOSED FEATURES MUST BE SET OUT PRIOR TO ANY CONSTRUCTION ACTIVITY.
 2. THIS DRAWING IS TO BE READ IN CONJUNCTION WITH ANY OTHER RELEVANT DRAWINGS, ANY DISCREPANCIES, ERRORS OR OMISSIONS TO BE BROUGHT TO THE ATTENTION OF LANCASHIRE COUNTY COUNCIL.
 3. THE DESIGN IS BASED ON THE OS MAP. THERE ARE SOME INACCURACIES DUE TO THE OS MAP BEING OUT OF DATE, THEREFORE IT IS VITAL THAT THE CONTRACTOR SHALL SET OUT ALL THE PROPOSED FEATURES PRIOR TO ANY CONSTRUCTION ACTIVITY.NO TOPOGRAPHICAL SURVEY HAVE BEEN CARRIED OUT.
 4. ALL EXISTING GULLY CONNECTIONS THAT ARE UTILISED TO CONNECT THE PROPOSED GULLIES TO, SHALL BE JETTED, CLEARED AND PROVED RUNNING PRIOR TO ANY CONSTRUCTION ACTIVITY RELATING TO THE PROPOSED GULLIES.
 5. THIS DRAWING IS PART OF A SERIES AND SHOULD BE READ WITH THE OTHER DRAWINGS AS PART OF THIS PACKAGE.
 6. ALL DIMENSIONS ARE IN METRES UNLESS STATED OTHERWISE.
 7. DO NOT SCALE OFF THIS DRAWING.

Based upon the Ordnance Survey mapping with the permission of the Controller of Her Majesty's Stationary Office. © Crown Copyright. Unauthorised reproduction infringes Crown Copyright and may lead to prosecution or civil proceedings. Lancashire County Council. Licence No LA100023320.

FOOTWAY RESURFACING
20mm AC6 CLOSE SURFACE COURSE

CARRIAGEWAY RESURFACING
35mm AC10 CLOSE SURFACE 100/150
TACK COAT
COLD PLANE AS REQUIRED

FULL FOOTWAY CONSTRUCTION
20mm AC6 CLOSE SURFACE COURSE
60mm AC20 BASE COURSE
100mm TYPE 1 GRANULAR MATERIAL
SUB BASE
WEED KILLER

BUFF COLOURED HOT POURED THERMOPLASTIC BASED SURFACE TREATMENT

NEW GULLY TO DETAIL FL11
SET 10mm BELOW FGL
TYPE S BED UNDER FOOTWAY AND
TYPE Z UNDER CARRIAGEWAY

EXISTING GULLY

TACTILE PAVING
400X400 BUFF COLOURED BLISTER
TACTILE PAVING SLABS LAID ON
BEDDING MORTAR WITH NOMINAL JOINTS

GREY COLOURED FEATURES REPRESENT EXISTING

ALL DETAILS TO BE CONFIRMED ON SITE WITH THE DESIGN ENGINEER PRIOR TO CONSTRUCTION AS DESIGNS BASED ON OS MAPPED DATA

25 EXISTING LIGHTING COLUMN

P08	10-08-2022	Replaced Mini Rbt with F T Hump south of jct with Bay Horse La. Moved last F T Hump south of Crown La	AA	
P07	16-07-2021	Taken Out the Junction Tables , and Added New Waiting Restriction on Catforth Rd/School Lane	AA	
P06	13-05-2021	Re-design	AA	
P05	15-01-2021	Added - Widened Footway Outside the School and New Housing Development Layout	AA	
No.	DATE:	AMENDMENT DETAILS:	DRN BY:	CHK BY:

Planning & Environment

Infrastructure Delivery Team

PROJECT TITLE: CLM16 CATFORTH

DRAWING TITLE: GENERAL ARRANGEMENT PLAN SHEET 3

DRAWING No. CLM16-LCC-DR-0100-1003

SCALE @ A1: 1:250

PROJECT No. CLM16

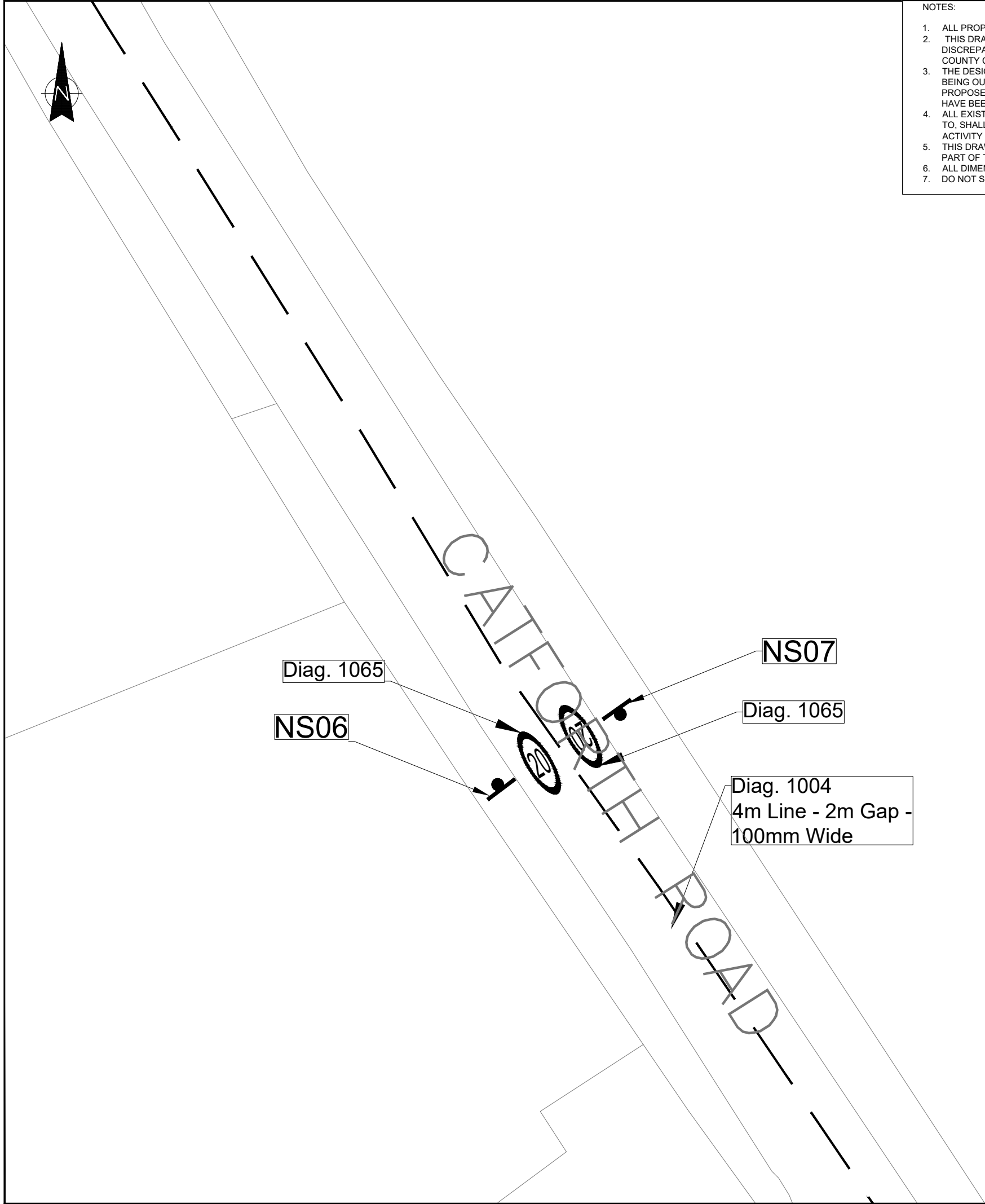
DATE: 03/10/2019

DRAWN BY: RT/PF

CHECKED BY: AE

SHEET No. 3 OF 60

REVISION: P.08



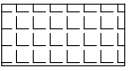
NOTES:

1. ALL PROPOSED FEATURES MUST BE SET OUT PRIOR TO ANY CONSTRUCTION ACTIVITY.
2. THIS DRAWING IS TO BE READ IN CONJUNCTION WITH ANY OTHER RELEVANT DRAWINGS, ANY DISCREPANCIES, ERRORS OR OMISSIONS TO BE BROUGHT TO THE ATTENTION OF LANCASHIRE COUNTY COUNCIL.
3. THE DESIGN IS BASED ON THE OS MAP. THERE ARE SOME INACCURACIES DUE TO THE OS MAP BEING OUT OF DATE, THEREFORE IT IS VITAL THAT THE CONTRACTOR SHALL SET OUT ALL THE PROPOSED FEATURES PRIOR TO ANY CONSTRUCTION ACTIVITY.NO TOPOGRAPHICAL SURVEY HAVE BEEN CARRIED OUT.
4. ALL EXISTING GULLY CONNECTIONS THAT ARE UTILISED TO CONNECT THE PROPOSED GULLIES TO, SHALL BE JETTED, CLEARED AND PROVED RUNNING PRIOR TO ANY CONSTRUCTION ACTIVITY RELATING TO THE PROPOSED GULLIES.
5. THIS DRAWING IS PART OF A SERIES AND SHOULD BE READ WITH THE OTHER DRAWINGS AS PART OF THIS PACKAGE.
6. ALL DIMENSIONS ARE IN METRES UNLESS STATED OTHERWISE.
7. DO NOT SCALE OFF THIS DRAWING.

Based upon the Ordnance Survey mapping with the permission of the Controller of Her Majesty's Stationary Office. © Crown Copyright. Unauthorised reproduction infringes Crown Copyright and may lead to prosecution or civil proceedings. Lancashire County Council. Licence No LA100023320.




FOOTWAY RESURFACING
20mm AC6 CLOSE SURFACE COURSE



CARRIAGEWAY RESURFACING
35mm AC10 CLOSE SURFACE 100/150 TACK COAT
COLD PLANE AS REQUIRED



FULL FOOTWAY CONSTRUCTION
20mm AC6 CLOSE SURFACE COURSE
60mm AC20 BASE COURSE
100mm TYPE 1 GRANULAR MATERIAL SUB BASE
WEED KILLER



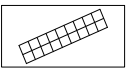
BUFF COLOURED HOT POURED THERMOPLASTIC BASED SURFACE TREATMENT



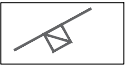
NEW GULLY TO DETAIL FL11
SET 10mm BELOW FGL
TYPE S BED UNDER FOOTWAY AND TYPE Z UNDER CARRIAGEWAY



EXISTING GULLY



TACTILE PAVING
400X400 BUFF COLOURED BLISTER TACTILE PAVING SLABS LAID ON BEDDING MORTAR WITH NOMINAL JOINTS



GREY COLOURED FEATURES REPRESENT EXISTING

ALL DETAILS TO BE CONFIRMED ON SITE WITH THE DESIGN ENGINEER PRIOR TO CONSTRUCTION AS DESIGNS BASED ON OS MAPPED DATA



EXISTING LIGHTING COLUMN

P08	10-08-2022	Replaced Mini Rbt with F T Hump south of jct with Bay Horse La. Moved last F T Hump south of Crown La	AA	
P07	16-07-2021	Taken Out the Junction Tables , and Added New Waiting Restriction on Catforth Rd/School Lane	AA	
P06	13-05-2021	Re-design	AA	
P05	15-01-2021	Added - Widened Footway Outside the School and New Housing Development Layout	AA	
No.	DATE:	AMENDMENT DETAILS:	DRN BY:	CHK BY:

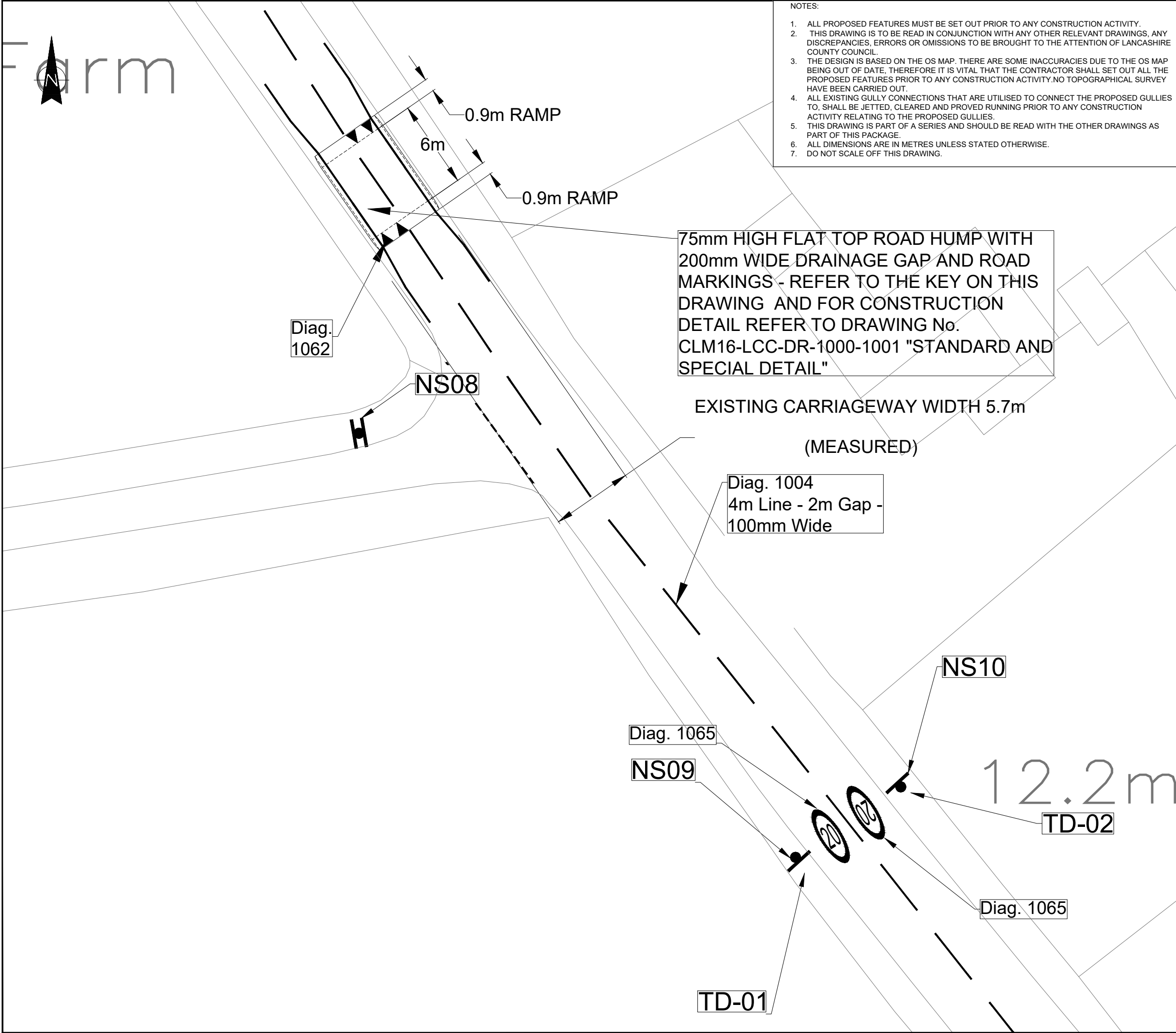
REVISIONS



Planning & Environment

Infrastructure Delivery Team

PROJECT TITLE:	CLM16 CATFORTH
DRAWING TITLE:	GENERAL ARRANGEMENT PLAN SHEET 4
DRAWING No.	CLM16-LCC-DR-0100-1004
SCALE @ A1:	1:250
PROJECT No.	CLM16
DATE:	03/10/2019
DRAWN BY:	RT/PF
CHECKED BY:	AE
SHEET No.	4 OF 60
REVISION:	P.08



- NOTES:
1. ALL PROPOSED FEATURES MUST BE SET OUT PRIOR TO ANY CONSTRUCTION ACTIVITY.
 2. THIS DRAWING IS TO BE READ IN CONJUNCTION WITH ANY OTHER RELEVANT DRAWINGS, ANY DISCREPANCIES, ERRORS OR OMISSIONS TO BE BROUGHT TO THE ATTENTION OF LANCASHIRE COUNTY COUNCIL.
 3. THE DESIGN IS BASED ON THE OS MAP. THERE ARE SOME INACCURACIES DUE TO THE OS MAP BEING OUT OF DATE, THEREFORE IT IS VITAL THAT THE CONTRACTOR SHALL SET OUT ALL THE PROPOSED FEATURES PRIOR TO ANY CONSTRUCTION ACTIVITY.NO TOPOGRAPHICAL SURVEY HAVE BEEN CARRIED OUT.
 4. ALL EXISTING GULLY CONNECTIONS THAT ARE UTILISED TO CONNECT THE PROPOSED GULLIES TO, SHALL BE JETTED, CLEARED AND PROVED RUNNING PRIOR TO ANY CONSTRUCTION ACTIVITY RELATING TO THE PROPOSED GULLIES.
 5. THIS DRAWING IS PART OF A SERIES AND SHOULD BE READ WITH THE OTHER DRAWINGS AS PART OF THIS PACKAGE.
 6. ALL DIMENSIONS ARE IN METRES UNLESS STATED OTHERWISE.
 7. DO NOT SCALE OFF THIS DRAWING.

Based upon the Ordnance Survey mapping with the permission of the Controller of Her Majesty's Stationary Office. © Crown Copyright. Unauthorised reproduction infringes Crown Copyright and may lead to prosecution or civil proceedings. Lancashire County Council. Licence No LA100023320.

FOOTWAY RESURFACING
20mm AC6 CLOSE SURFACE COURSE

CARRIAGEWAY RESURFACING
35mm AC10 CLOSE SURFACE 100/150
TACK COAT
COLD PLANE AS REQUIRED

FULL FOOTWAY CONSTRUCTION
20mm AC6 CLOSE SURFACE COURSE
60mm AC20 BASE COURSE
100mm TYPE 1 GRANULAR MATERIAL
SUB BASE
WEED KILLER

BUFF COLOURED HOT POURED
THERMOPLASTIC
BASED SURFACE TREATMENT

NEW GULLY TO DETAIL FL11
SET 10mm BELOW FGL
TYPE S BED UNDER FOOTWAY AND
TYPE Z UNDER CARRIAGEWAY

EXISTING GULLY

TACTILE PAVING
400X400 BUFF COLOURED BLISTER
TACTILE PAVING SLABS LAID ON
BEDDING MORTAR WITH NOMINAL
JOINTS

GREY COLOURED FEATURES
REPRESENT EXISTING

ALL DETAILS TO BE CONFIRMED ON SITE
WITH THE DESIGN ENGINEER PRIOR TO
CONSTRUCTION AS DESIGNS BASED ON
OS MAPPED DATA

25 EXISTING LIGHTING COLUMN

P08	10-08-2022	Replaced Mini Rbt with F T Hump south of jct with Bay Horse La. Moved last F T Hump south of Crown La	AA	
P07	16-07-2021	Taken Out the Junction Tables , and Added New Waiting Restriction on Catforth Rd/School Lane	AA	
P06	13-05-2021	Re-design	AA	
P05	15-01-2021	Added - Widened Footway Outside the School and New Housing Development Layout	AA	
No.	DATE:	AMENDMENT DETAILS:	DRN BY:	CHK BY:

Planning & Environment

Infrastructure Delivery Team

PROJECT TITLE:

CLM16 CATFORTH

DRAWING TITLE:

GENERAL ARRANGEMENT PLAN
SHEET 5

DRAWING No.

CLM16-LCC-DR-0100-1005

SCALE @ A1

1:250

PROJECT No.

CLM16

DATE:

03/10/2019

DRAWN BY:

RT/PF

CHECKED BY:

AE

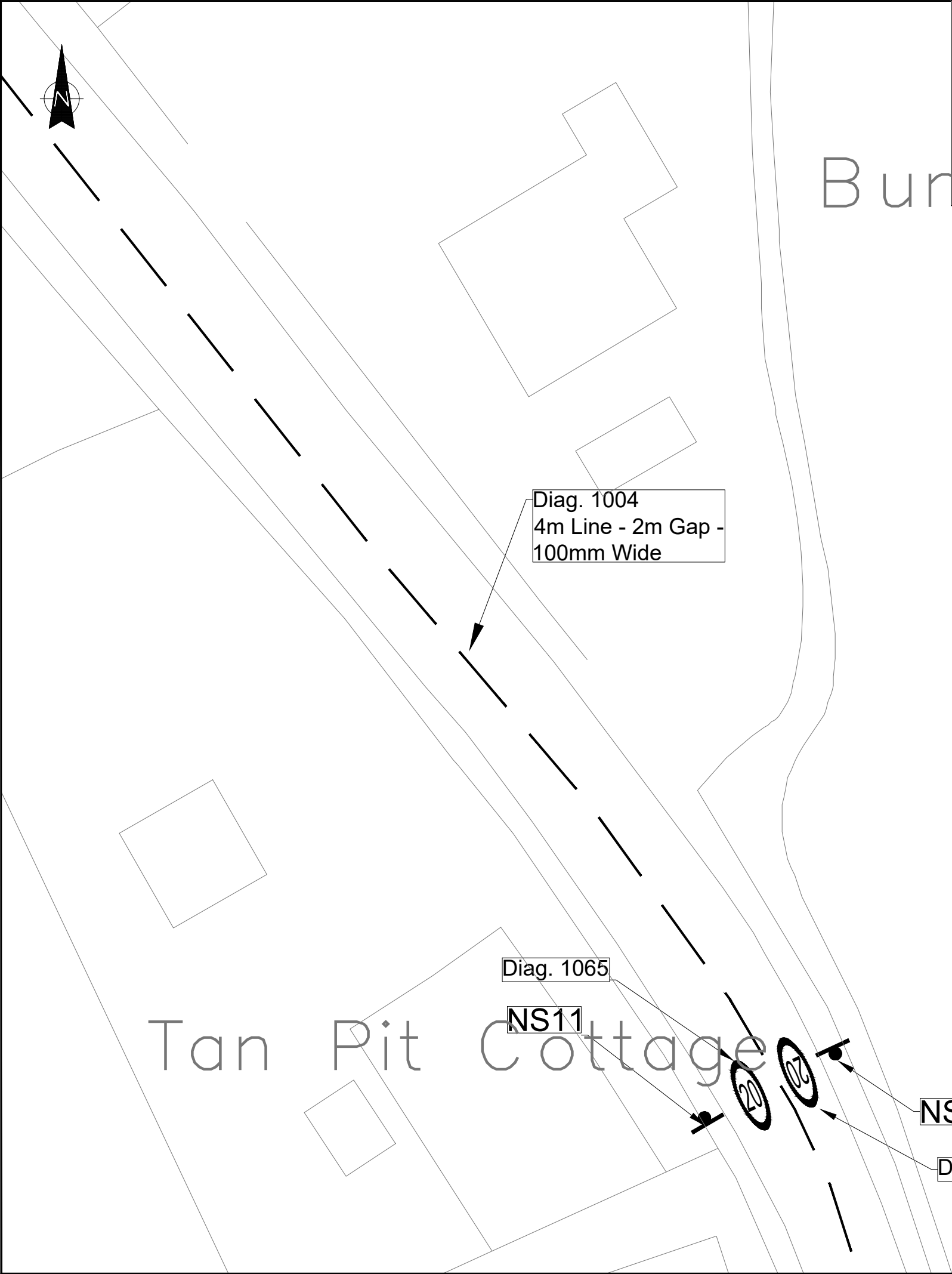
SHEET No.

5 OF 60

REVISION:

P.08

DRAFT ISSUE



- NOTES:
1. ALL PROPOSED FEATURES MUST BE SET OUT PRIOR TO ANY CONSTRUCTION ACTIVITY.
 2. THIS DRAWING IS TO BE READ IN CONJUNCTION WITH ANY OTHER RELEVANT DRAWINGS, ANY DISCREPANCIES, ERRORS OR OMISSIONS TO BE BROUGHT TO THE ATTENTION OF LANCASHIRE COUNTY COUNCIL.
 3. THE DESIGN IS BASED ON THE OS MAP. THERE ARE SOME INACCURACIES DUE TO THE OS MAP BEING OUT OF DATE, THEREFORE IT IS VITAL THAT THE CONTRACTOR SHALL SET OUT ALL THE PROPOSED FEATURES PRIOR TO ANY CONSTRUCTION ACTIVITY.NO TOPOGRAPHICAL SURVEY HAVE BEEN CARRIED OUT.
 4. ALL EXISTING GULLY CONNECTIONS THAT ARE UTILISED TO CONNECT THE PROPOSED GULLIES TO, SHALL BE JETTED, CLEARED AND PROVED RUNNING PRIOR TO ANY CONSTRUCTION ACTIVITY RELATING TO THE PROPOSED GULLIES.
 5. THIS DRAWING IS PART OF A SERIES AND SHOULD BE READ WITH THE OTHER DRAWINGS AS PART OF THIS PACKAGE.
 6. ALL DIMENSIONS ARE IN METRES UNLESS STATED OTHERWISE.
 7. DO NOT SCALE OFF THIS DRAWING.

Based upon the Ordnance Survey mapping with the permission of the Controller of Her Majesty's Stationary Office. © Crown Copyright. Unauthorised reproduction infringes Crown Copyright and may lead to prosecution or civil proceedings. Lancashire County Council. Licence No LA100023320.

FOOTWAY RESURFACING
20mm AC6 CLOSE SURFACE COURSE

CARRIAGEWAY RESURFACING
35mm AC10 CLOSE SURFACE 100/150 TACK COAT
COLD PLANE AS REQUIRED

FULL FOOTWAY CONSTRUCTION
20mm AC6 CLOSE SURFACE COURSE
60mm AC20 BASE COURSE
100mm TYPE 1 GRANULAR MATERIAL SUB BASE
WEED KILLER

BUFF COLOURED HOT POURED THERMOPLASTIC BASED SURFACE TREATMENT

NEW GULLY TO DETAIL FL11
SET 10mm BELOW FGL
TYPE S BED UNDER FOOTWAY AND TYPE Z UNDER CARRIAGEWAY

EXISTING GULLY

TACTILE PAVING
400X400 BUFF COLOURED BLISTER TACTILE PAVING SLABS LAID ON BEDDING MORTAR WITH NOMINAL JOINTS

GREY COLOURED FEATURES REPRESENT EXISTING

ALL DETAILS TO BE CONFIRMED ON SITE WITH THE DESIGN ENGINEER PRIOR TO CONSTRUCTION AS DESIGNS BASED ON OS MAPPED DATA

25 EXISTING LIGHTING COLUMN

P08	10-08-2022	Replaced Mini Rbt with F T Hump south of jct with Bay Horse La. Moved last F T Hump south of Crown La	AA	
P07	16-07-2021	Taken Out the Junction Tables , and Added New Waiting Restriction on Catforth Rd/School Lane	AA	
P06	13-05-2021	Re-design	AA	
P05	15-01-2021	Added - Widened Footway Outside the School and New Housing Development Layout	AA	
No.	DATE:	AMENDMENT DETAILS:	DRN BY:	CHK BY:

Planning & Environment

Infrastructure Delivery Team

PROJECT TITLE:

CLM16 CATFORTH

DRAWING TITLE:

GENERAL ARRANGEMENT PLAN SHEET 6

DRAWING No.

CLM16-LCC-DR-0100-1006

SCALE @ A4

1:250

PROJECT No.

CLM16

DATE:

03/10/2019

DRAWN BY:

RT/PF

CHECKED BY:

AE

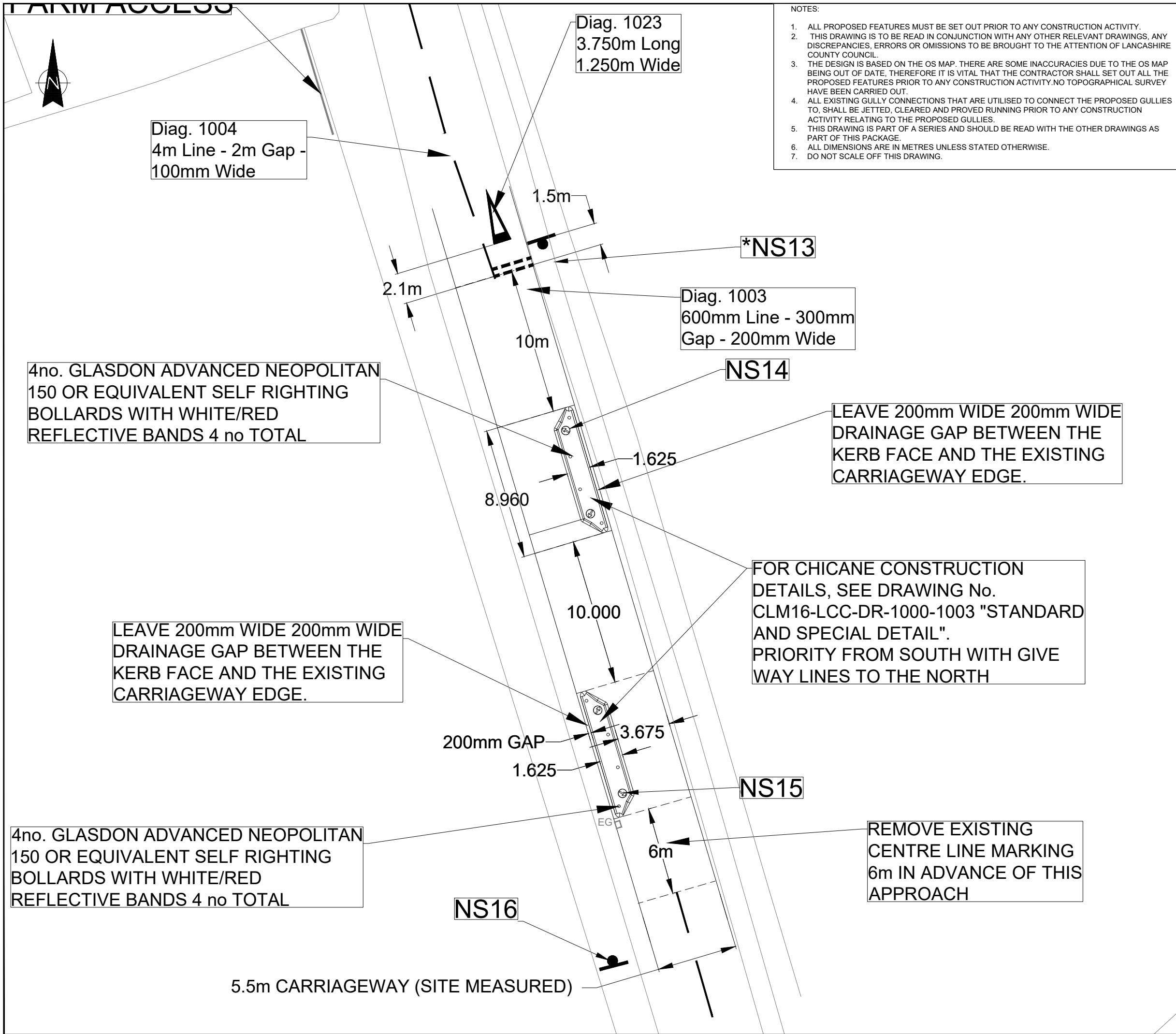
SHEET No.

6 OF 60

REVISION:

P.08

DRAFT ISSUE



- NOTES:
1. ALL PROPOSED FEATURES MUST BE SET OUT PRIOR TO ANY CONSTRUCTION ACTIVITY.
 2. THIS DRAWING IS TO BE READ IN CONJUNCTION WITH ANY OTHER RELEVANT DRAWINGS, ANY DISCREPANCIES, ERRORS OR OMISSIONS TO BE BROUGHT TO THE ATTENTION OF LANCASHIRE COUNTY COUNCIL.
 3. THE DESIGN IS BASED ON THE OS MAP. THERE ARE SOME INACCURACIES DUE TO THE OS MAP BEING OUT OF DATE, THEREFORE IT IS VITAL THAT THE CONTRACTOR SHALL SET OUT ALL THE PROPOSED FEATURES PRIOR TO ANY CONSTRUCTION ACTIVITY. NO TOPOGRAPHICAL SURVEY HAVE BEEN CARRIED OUT.
 4. ALL EXISTING GULLY CONNECTIONS THAT ARE UTILISED TO CONNECT THE PROPOSED GULLIES TO, SHALL BE JETTED, CLEARED AND PROVED RUNNING PRIOR TO ANY CONSTRUCTION ACTIVITY RELATING TO THE PROPOSED GULLIES.
 5. THIS DRAWING IS PART OF A SERIES AND SHOULD BE READ WITH THE OTHER DRAWINGS AS PART OF THIS PACKAGE.
 6. ALL DIMENSIONS ARE IN METRES UNLESS STATED OTHERWISE.
 7. DO NOT SCALE OFF THIS DRAWING.

Based upon the Ordnance Survey mapping with the permission of the Controller of Her Majesty's Stationary Office. © Crown Copyright. Unauthorised reproduction infringes Crown Copyright and may lead to prosecution or civil proceedings. Lancashire County Council. Licence No LA100023320.

FOOTWAY RESURFACING
20mm AC6 CLOSE SURFACE COURSE

CARRIAGEWAY RESURFACING
35mm AC10 CLOSE SURFACE 100/150
TACK COAT
COLD PLANE AS REQUIRED

FULL FOOTWAY CONSTRUCTION
20mm AC6 CLOSE SURFACE COURSE
60mm AC20 BASE COURSE
100mm TYPE 1 GRANULAR MATERIAL
SUB BASE
WEED KILLER

BUFF COLOURED HOT POURED
THERMOPLASTIC
BASED SURFACE TREATMENT

NEW GULLY TO DETAIL FL11
SET 10mm BELOW FGL
TYPE S BED UNDER FOOTWAY AND
TYPE Z UNDER CARRIAGEWAY

EXISTING GULLY

TACTILE PAVING
400X400 BUFF COLOURED BLISTER
TACTILE PAVING SLABS LAID ON
BEDDING MORTAR WITH NOMINAL
JOINTS

GREY COLOURED FEATURES
REPRESENT EXISTING

25 EXISTING LIGHTING COLUMN

P08	10-08-2022	Replaced Mini Rbt with F T Hump south of jct with Bay Horse La. Moved last F T Hump south of Crown La	AA	
P07	16-07-2021	Taken Out the Junction Tables , and Added New Waiting Restriction on Catforth Rd/School Lane	AA	
P06	13-05-2021	Re-design	AA	
P05	15-01-2021	Added - Widened Footway Outside the School and New Housing Development Layout	AA	
No.	DATE:	AMENDMENT DETAILS:	DRN BY:	CHK BY:

Planning & Environment

Infrastructure Delivery Team

PROJECT TITLE: CLM16 CATFORTH

DRAWING TITLE: GENERAL ARRANGEMENT PLAN SHEET 7

DRAWING No. CLM16-LCC-DR-0100-1007

SCALE @ A1: 1:250

PROJECT No. CLM16

DATE:	DRAWN BY:	CHECKED BY:	SHEET No.	REVISION:
03/10/2019	RT/PF	AE	7 OF 60	P.08



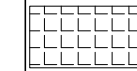
NOTES:

1. ALL PROPOSED FEATURES MUST BE SET OUT PRIOR TO ANY CONSTRUCTION ACTIVITY.
2. THIS DRAWING IS TO BE READ IN CONJUNCTION WITH ANY OTHER RELEVANT DRAWINGS, ANY DISCREPANCIES, ERRORS OR OMISSIONS TO BE BROUGHT TO THE ATTENTION OF LANCASHIRE COUNTY COUNCIL.
3. THE DESIGN IS BASED ON THE OS MAP. THERE ARE SOME INACCURACIES DUE TO THE OS MAP BEING OUT OF DATE, THEREFORE IT IS VITAL THAT THE CONTRACTOR SHALL SET OUT ALL THE PROPOSED FEATURES PRIOR TO ANY CONSTRUCTION ACTIVITY.NO TOPOGRAPHICAL SURVEY HAVE BEEN CARRIED OUT.
4. ALL EXISTING GULLY CONNECTIONS THAT ARE UTILISED TO CONNECT THE PROPOSED GULLIES TO, SHALL BE JETTED, CLEARED AND PROVED RUNNING PRIOR TO ANY CONSTRUCTION ACTIVITY RELATING TO THE PROPOSED GULLIES.
5. THIS DRAWING IS PART OF A SERIES AND SHOULD BE READ WITH THE OTHER DRAWINGS AS PART OF THIS PACKAGE.
6. ALL DIMENSIONS ARE IN METRES UNLESS STATED OTHERWISE.
7. DO NOT SCALE OFF THIS DRAWING.


Based upon the Ordnance Survey mapping with the permission of the Controller of Her Majesty's Stationary Office. © Crown Copyright. Unauthorised reproduction infringes Crown Copyright and may lead to prosecution or civil proceedings. Lancashire County Council. Licence No LA100023320.




FOOTWAY RESURFACING
20mm AC6 CLOSE SURFACE COURSE



CARRIAGEWAY RESURFACING
35mm AC10 CLOSE SURFACE 100/150
TACK COAT
COLD PLANE AS REQUIRED



FULL FOOTWAY CONSTRUCTION
20mm AC6 CLOSE SURFACE COURSE
60mm AC20 BASE COURSE
100mm TYPE 1 GRANULAR MATERIAL
SUB BASE
WEED KILLER



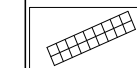
**BUFF COLOURED HOT POURED
THERMOPLASTIC
BASED SURFACE TREATMENT**



NEW GULLY TO DETAIL FL11
SET 10mm BELOW FGL
TYPE S BED UNDER FOOTWAY AND
TYPE Z UNDER CARRIAGEWAY



EXISTING GULLY



TACTILE PAVING
400X400 BUFF COLOURED BLISTER
TACTILE PAVING SLABS LAID ON
BEDDING MORTAR WITH NOMINAL
JOINTS



**GREY COLOURED FEATURES
REPRESENT EXISTING**

ALL DETAILS TO BE CONFIRMED ON SITE
WITH THE DESIGN ENGINEER PRIOR TO
CONSTRUCTION AS DESIGNS BASED ON
OS MAPPED DATA

25 EXISTING LIGHTING COLUMN

P08	10-08-2022	Replaced Mini Rbt with F T Hump south of jct with Bay Horse La. Moved last F T Hump south of Crown La	AA	
P07	16-07-2021	Taken Out the Junction Tables , and Added New Waiting Restriction on Catforth Rd/School Lane	AA	
P06	13-05-2021	Re-design	AA	
P05	15-01-2021	Added - Widened Footway Outside the School and New Housing Development Layout	AA	
No.	DATE:	AMENDMENT DETAILS:	DRN BY:	CHK BY:

REVISIONS

Lancashire County Council		Planning & Environment	
Infrastructure Delivery Team			
PROJECT TITLE:		CLM16 CATFORTH	
DRAWING TITLE:		GENERAL ARRANGEMENT PLAN SHEET 8	
DRAWING No.		CLM16-LCC-DR-0100-1008	
SCALE @ A1		1:250	PROJECT No. CLM16
DATE:	DRAWN BY:	CHECKED BY:	SHEET No. REVISION:
03/01/2019	RT/PF	AE	8 OF 60 P.08

NEW FLAT TOP ROAD HUMPS
TO REPLACE THE THE LONG
TABLE OUTSIDE THE RUNNING PUMP

Diag. 1024
1600 HIGH

Diag. 1004
4m Line - 2m Gap -
100mm Wide

13.7m

0.9m RAMP

6.000

0.9m RAMP

EXISTING CARRIAGEWAY
WIDTH 6.2m (MEASURED)

Actual Fall

75mm HIGH FLAT TOP ROAD HUMPS WITH
200mm WIDE DRAINAGE GAP AND ROAD
MARKINGS - REFER TO THE KEY ON THIS
DRAWING AND FOR CONSTRUCTION DETAIL
REFER TO DRAWING No.
CLM16-LCC-DR-1000-1001 "STANDARD AND
SPECIAL DETAIL"

FLAT TOP ROAD HUMPS WITH
E DRAINAGE GAP AND ROAD
- REFER TO THE KEY ON THIS
AND FOR CONSTRUCTION DETAIL
DRAWING No.
-DR-1000-1001 "STANDARD AND
DETAIL"

Actual Fall

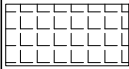
NOTES:

1. ALL PROPOSED FEATURES MUST BE SET OUT PRIOR TO ANY CONSTRUCTION ACTIVITY.
2. THIS DRAWING IS TO BE READ IN CONJUNCTION WITH ANY OTHER RELEVANT DRAWINGS, ANY DISCREPANCIES, ERRORS OR OMISSIONS TO BE BROUGHT TO THE ATTENTION OF LANCASHIRE COUNTY COUNCIL.
3. THE DESIGN IS BASED ON THE OS MAP. THERE ARE SOME INACCURACIES DUE TO THE OS MAP BEING OUT OF DATE, THEREFORE IT IS VITAL THAT THE CONTRACTOR SHALL SET OUT ALL THE PROPOSED FEATURES PRIOR TO ANY CONSTRUCTION ACTIVITY.NO TOPOGRAPHICAL SURVEY HAVE BEEN CARRIED OUT.
4. ALL EXISTING GULLY CONNECTIONS THAT ARE UTILISED TO CONNECT THE PROPOSED GULLIES TO, SHALL BE JETTED, CLEARED AND PROVED RUNNING PRIOR TO ANY CONSTRUCTION ACTIVITY RELATING TO THE PROPOSED GULLIES.
5. THIS DRAWING IS PART OF A SERIES AND SHOULD BE READ WITH THE OTHER DRAWINGS AS PART OF THIS PACKAGE.
6. ALL DIMENSIONS ARE IN METRES UNLESS STATED OTHERWISE.
7. DO NOT SCALE OFF THIS DRAWING.

Based upon the Ordnance Survey mapping with the permission of the Controller of Her Majesty's Stationary Office. © Crown Copyright. Unauthorised reproduction infringes Crown Copyright and may lead to prosecution or civil proceedings. Lancashire County Council. Licence No LA100023320.



FOOTWAY RESURFACING
20mm AC6 CLOSE SURFACE
COURSE



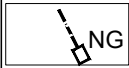
CARRIAGEWAY RESURFACING
35mm AC10 CLOSE SURFACE 100/150
TACK COAT
COLD PLANE AS REQUIRED



FULL FOOTWAY CONSTRUCTION
20mm AC6 CLOSE SURFACE COURSE
60mm AC20 BASE COURSE
100mm TYPE 1 GRANULAR MATERIAL
SUB BASE
WEED KILLER



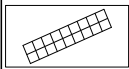
BUFF COLOURED HOT POURED
THERMOPLASTIC
BASED SURFACE TREATMENT



NEW GULLY TO DETAIL FL11
SET 10mm BELOW FGL
TYPE S BED UNDER FOOTWAY AND
TYPE Z UNDER CARRIAGEWAY



EXISTING GULLY



TACTILE PAVING
400X400 BUFF COLOURED BLISTER
TACTILE PAVING SLABS LAID ON
BEDDING MORTAR WITH NOMINAL
JOINTS



GREY COLOURED FEATURES
REPRESENT EXISTING

ALL DETAILS TO BE CONFIRMED ON SITE
WITH THE DESIGN ENGINEER PRIOR TO
CONSTRUCTION AS DESIGNS BASED ON
OS MAPPED DATA

25 EXISTING LIGHTING COLUMN

P08	10-08-2022	Replaced Mini Rbt with F T Hump south of jct with Bay Horse La. Moved last F T Hump south of Crown La	AA	
P07	16-07-2021	Taken Out the Junction Tables , and Added New Waiting Restriction on Catforth Rd/School Lane	AA	
P06	13-05-2021	Re-design	AA	
P05	15-01-2021	Added - Widened Footway Outside the School and New Housing Development Layout	AA	
No.	DATE:	AMENDMENT DETAILS:	DRN BY:	CHK BY:

REVISIONS



Planning & Environment

Infrastructure Delivery Team

PROJECT TITLE:	CLM16 CATFORTH			
DRAWING TITLE:	GENERAL ARRANGEMENT PLAN SHEET 9			
DRAWING No.	CLM16-LCC-DR-0100-1009			
SCALE @ A1:	1:250	PROJECT No.	CLM16	
DATE:	DRAWN BY:	CHECKED BY:	SHEET No.	REVISION:
03/10/2019	RT/PF	AE	9 OF 60	P.08

ford Falls

noor House

Hawksview

75mm HIGH FLAT TOP ROAD HUMPH WITH 200mm WIDE DRAINAGE GAP AND ROAD MARKINGS - REFER TO THE KEY ON THIS DRAWING AND FOR CONSTRUCTION DETAIL REFER TO DRAWING No. CLM16-LCC-DR-1000-1001 "STANDARD AND SPECIAL DETAIL"

Diag.
1062

- NOTES:
1. ALL PROPOSED FEATURES MUST BE SET OUT PRIOR TO ANY CONSTRUCTION ACTIVITY.
 2. THIS DRAWING IS TO BE READ IN CONJUNCTION WITH ANY OTHER RELEVANT DRAWINGS, ANY DISCREPANCIES, ERRORS OR OMISSIONS TO BE BROUGHT TO THE ATTENTION OF LANCASHIRE COUNTY COUNCIL.
 3. THE DESIGN IS BASED ON THE OS MAP. THERE ARE SOME INACCURACIES DUE TO THE OS MAP BEING OUT OF DATE, THEREFORE IT IS VITAL THAT THE CONTRACTOR SHALL SET OUT ALL THE PROPOSED FEATURES PRIOR TO ANY CONSTRUCTION ACTIVITY.NO TOPOGRAPHICAL SURVEY HAVE BEEN CARRIED OUT.
 4. ALL EXISTING GULLY CONNECTIONS THAT ARE UTILISED TO CONNECT THE PROPOSED GULLIES TO, SHALL BE JETTED, CLEARED AND PROVED RUNNING PRIOR TO ANY CONSTRUCTION ACTIVITY RELATING TO THE PROPOSED GULLIES.
 5. THIS DRAWING IS PART OF A SERIES AND SHOULD BE READ WITH THE OTHER DRAWINGS AS PART OF THIS PACKAGE.
 6. ALL DIMENSIONS ARE IN METRES UNLESS STATED OTHERWISE.
 7. DO NOT SCALE OFF THIS DRAWING.

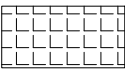
Diag. 1004
4m Line - 2m Gap -
100mm Wide

EXISTING CARRIAGEWAY
WIDTH 6.0m (MEASURED)

Based upon the Ordnance Survey mapping with the permission of the Controller of Her Majesty's Stationary Office. © Crown Copyright. Unauthorised reproduction infringes Crown Copyright and may lead to prosecution or civil proceedings. Lancashire County Council. Licence No LA100023320.



FOOTWAY RESURFACING
20mm AC6 CLOSE SURFACE
COURSE



CARRIAGEWAY RESURFACING
35mm AC10 CLOSE SURFACE 100/150
TACK COAT
COLD PLANE AS REQUIRED



FULL FOOTWAY CONSTRUCTION
20mm AC6 CLOSE SURFACE COURSE
60mm AC20 BASE COURSE
100mm TYPE 1 GRANULAR MATERIAL
SUB BASE
WEED KILLER



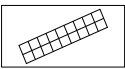
BUFF COLOURED HOT POURED
THERMOPLASTIC
BASED SURFACE TREATMENT



NEW GULLY TO DETAIL FL11
SET 10mm BELOW FGL
TYPE S BED UNDER FOOTWAY AND
TYPE Z UNDER CARRIAGEWAY



EXISTING GULLY



TACTILE PAVING
400X400 BUFF COLOURED BLISTER
TACTILE PAVING SLABS LAID ON
BEDDING MORTAR WITH NOMINAL
JOINTS



GREY COLOURED FEATURES
REPRESENT EXISTING

ALL DETAILS TO BE CONFIRMED ON SITE
WITH THE DESIGN ENGINEER PRIOR TO
CONSTRUCTION AS DESIGNS BASED ON
OS MAPPED DATA



EXISTING LIGHTING COLUMN

P08	10-08-2022	Replaced Mini Rbt with F T Hump south of jct with Bay Horse La. Moved last F T Hump south of Crown La	AA	
P07	16-07-2021	Taken Out the Junction Tables , and Added New Waiting Restriction on Catforth Rd/School Lane	AA	
P06	13-05-2021	Re-design	AA	
P05	15-01-2021	Added - Widened Footway Outside the School and New Housing Development Layout	AA	
No.	DATE:	AMENDMENT DETAILS:	DRN BY:	CHK BY:

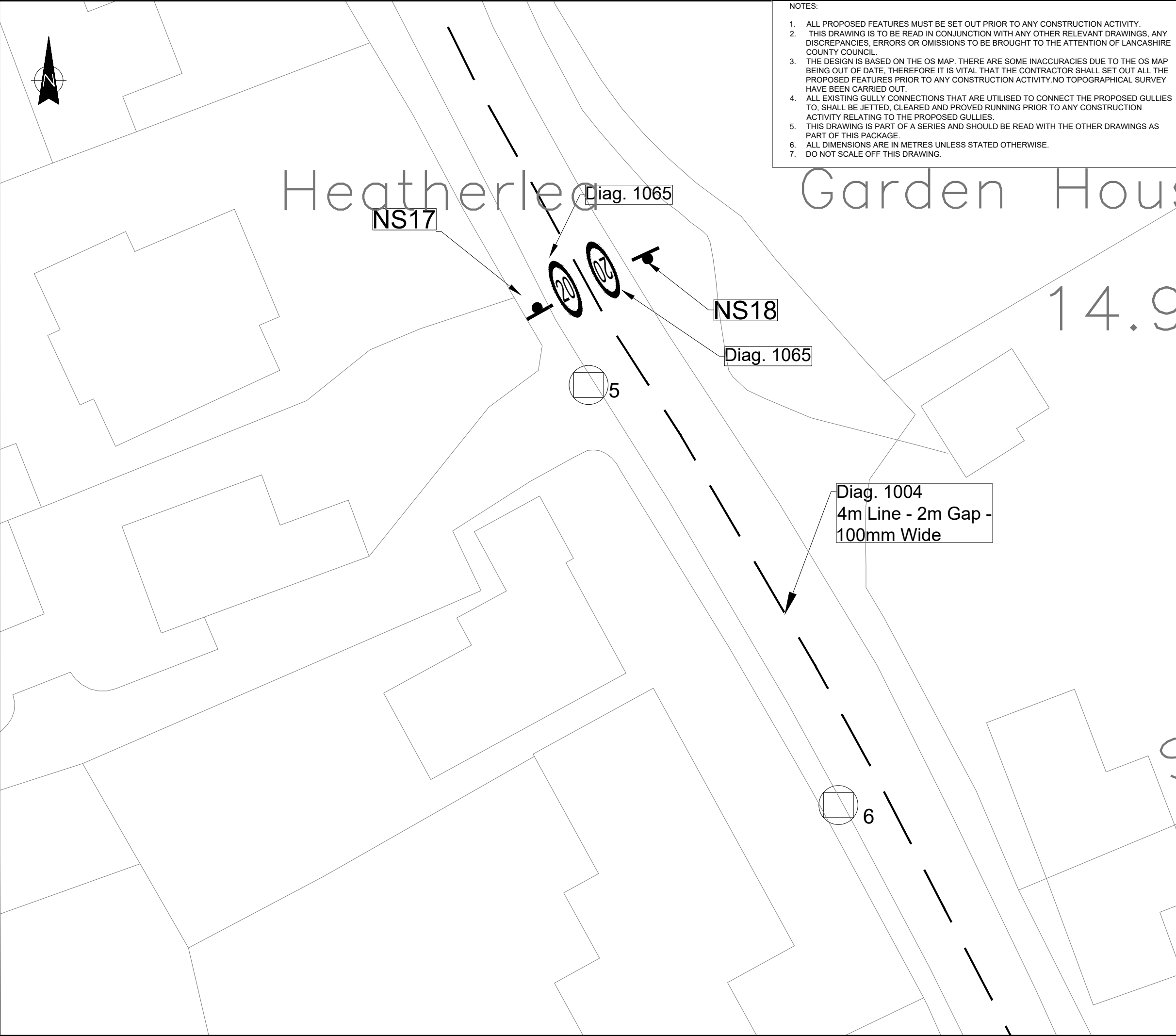
REVISIONS



Planning & Environment

Infrastructure Delivery Team

PROJECT TITLE:	CLM16 CATFORTH			
DRAWING TITLE:	GENERAL ARRANGEMENT PLAN SHEET 10			
DRAWING No.	CLM16-LCC-DR-0100-1010			
SCALE @ A:	1:250	PROJECT No.	CLM16	
DATE:	DRAWN BY:	CHECKED BY:	SHEET No.	REVISION:
03/10/2019	RT/PF	AE	10 OF 60	P.08



- NOTES:
- 1. ALL PROPOSED FEATURES MUST BE SET OUT PRIOR TO ANY CONSTRUCTION ACTIVITY.
 - 2. THIS DRAWING IS TO BE READ IN CONJUNCTION WITH ANY OTHER RELEVANT DRAWINGS, ANY DISCREPANCIES, ERRORS OR OMISSIONS TO BE BROUGHT TO THE ATTENTION OF LANCASHIRE COUNTY COUNCIL.
 - 3. THE DESIGN IS BASED ON THE OS MAP. THERE ARE SOME INACCURACIES DUE TO THE OS MAP BEING OUT OF DATE, THEREFORE IT IS VITAL THAT THE CONTRACTOR SHALL SET OUT ALL THE PROPOSED FEATURES PRIOR TO ANY CONSTRUCTION ACTIVITY.NO TOPOGRAPHICAL SURVEY HAVE BEEN CARRIED OUT.
 - 4. ALL EXISTING GULLY CONNECTIONS THAT ARE UTILISED TO CONNECT THE PROPOSED GULLIES TO, SHALL BE JETTED, CLEARED AND PROVED RUNNING PRIOR TO ANY CONSTRUCTION ACTIVITY RELATING TO THE PROPOSED GULLIES.
 - 5. THIS DRAWING IS PART OF A SERIES AND SHOULD BE READ WITH THE OTHER DRAWINGS AS PART OF THIS PACKAGE.
 - 6. ALL DIMENSIONS ARE IN METRES UNLESS STATED OTHERWISE.
 - 7. DO NOT SCALE OFF THIS DRAWING.

Based upon the Ordnance Survey mapping with the permission of the Controller of Her Majesty's Stationary Office. © Crown Copyright. Unauthorised reproduction infringes Crown Copyright and may lead to prosecution or civil proceedings. Lancashire County Council. Licence No LA100023320.

FOOTWAY RESURFACING
20mm AC6 CLOSE SURFACE COURSE

CARRIAGEWAY RESURFACING
35mm AC10 CLOSE SURFACE 100/150
TACK COAT
COLD PLANE AS REQUIRED

FULL FOOTWAY CONSTRUCTION
20mm AC6 CLOSE SURFACE COURSE
60mm AC20 BASE COURSE
100mm TYPE 1 GRANULAR MATERIAL
SUB BASE
WEED KILLER

BUFF COLOURED HOT POURED
THERMOPLASTIC
BASED SURFACE TREATMENT

NEW GULLY TO DETAIL FL11
SET 10mm BELOW FGL
TYPE S BED UNDER FOOTWAY AND
TYPE Z UNDER CARRIAGEWAY

EXISTING GULLY

TACTILE PAVING
400X400 BUFF COLOURED BLISTER
TACTILE PAVING SLABS LAID ON
BEDDING MORTAR WITH NOMINAL
JOINTS

GREY COLOURED FEATURES
REPRESENT EXISTING

ALL DETAILS TO BE CONFIRMED ON SITE
WITH THE DESIGN ENGINEER PRIOR TO
CONSTRUCTION AS DESIGNS BASED ON
OS MAPPED DATA

25 EXISTING LIGHTING COLUMN

P08	10-08-2022	Replaced Mini Rbt with F T Hump south of jct with Bay Horse La. Moved last F T Hump south of Crown La	AA	
P07	16-07-2021	Taken Out the Junction Tables , and Added New Waiting Restriction on Catforth Rd/School Lane	AA	
P06	13-05-2021	Re-design	AA	
P05	15-01-2021	Added - Widened Footway Outside the School and New Housing Development Layout	AA	
No.	DATE:	AMENDMENT DETAILS:	DRN BY:	CHK BY:

Planning & Environment

Infrastructure Delivery Team

PROJECT TITLE:

CLM16 CATFORTH

DRAWING TITLE:

GENERAL ARRANGEMENT PLAN
SHEET 11

DRAWING No.

CLM16-LCC-DR-0100-1011

SCALE @ A:

1:250

PROJECT No.

CLM16

DATE:

03/10/2019

DRAWN BY:

RT/PF

CHECKED BY:

AE

SHEET No.

11 OF 60

REVISION:

P.08

DRAFT ISSUE



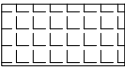
NOTES:

1. ALL PROPOSED FEATURES MUST BE SET OUT PRIOR TO ANY CONSTRUCTION ACTIVITY.
2. THIS DRAWING IS TO BE READ IN CONJUNCTION WITH ANY OTHER RELEVANT DRAWINGS, ANY DISCREPANCIES, ERRORS OR OMISSIONS TO BE BROUGHT TO THE ATTENTION OF LANCASHIRE COUNTY COUNCIL.
3. THE DESIGN IS BASED ON THE OS MAP. THERE ARE SOME INACCURACIES DUE TO THE OS MAP BEING OUT OF DATE, THEREFORE IT IS VITAL THAT THE CONTRACTOR SHALL SET OUT ALL THE PROPOSED FEATURES PRIOR TO ANY CONSTRUCTION ACTIVITY.NO TOPOGRAPHICAL SURVEY HAVE BEEN CARRIED OUT.
4. ALL EXISTING GULLY CONNECTIONS THAT ARE UTILISED TO CONNECT THE PROPOSED GULLIES TO, SHALL BE JETTED, CLEARED AND PROVED RUNNING PRIOR TO ANY CONSTRUCTION ACTIVITY RELATING TO THE PROPOSED GULLIES.
5. THIS DRAWING IS PART OF A SERIES AND SHOULD BE READ WITH THE OTHER DRAWINGS AS PART OF THIS PACKAGE.
6. ALL DIMENSIONS ARE IN METRES UNLESS STATED OTHERWISE.
7. DO NOT SCALE OFF THIS DRAWING.

Based upon the Ordnance Survey mapping with the permission of the Controller of Her Majesty's Stationary Office. © Crown Copyright. Unauthorised reproduction infringes Crown Copyright and may lead to prosecution or civil proceedings. Lancashire County Council. Licence No LA100023320.



FOOTWAY RESURFACING
20mm AC6 CLOSE SURFACE COURSE



CARRIAGEWAY RESURFACING
35mm AC10 CLOSE SURFACE 100/150 TACK COAT
COLD PLANE AS REQUIRED



FULL FOOTWAY CONSTRUCTION
20mm AC6 CLOSE SURFACE COURSE
60mm AC20 BASE COURSE
100mm TYPE 1 GRANULAR MATERIAL SUB BASE
WEED KILLER



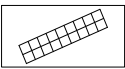
BUFF COLOURED HOT POURED THERMOPLASTIC BASED SURFACE TREATMENT



NEW GULLY TO DETAIL FL11
SET 10mm BELOW FGL
TYPE S BED UNDER FOOTWAY AND TYPE Z UNDER CARRIAGEWAY



EXISTING GULLY



TACTILE PAVING
400X400 BUFF COLOURED BLISTER TACTILE PAVING SLABS LAID ON BEDDING MORTAR WITH NOMINAL JOINTS



GREY COLOURED FEATURES REPRESENT EXISTING

ALL DETAILS TO BE CONFIRMED ON SITE WITH THE DESIGN ENGINEER PRIOR TO CONSTRUCTION AS DESIGNS BASED ON OS MAPPED DATA



EXISTING LIGHTING COLUMN

P08	10-08-2022	Replaced Mini Rbt with F T Hump south of jct with Bay Horse La. Moved last F T Hump south of Crown La	AA	
P07	16-07-2021	Taken Out the Junction Tables , and Added New Waiting Restriction on Catforth Rd/School Lane	AA	
P06	13-05-2021	Re-design	AA	
P05	15-01-2021	Added - Widened Footway Outside the School and New Housing Development Layout	AA	
No.	DATE:	AMENDMENT DETAILS:	DRN BY:	CHK BY:

REVISIONS



Planning & Environment

Infrastructure Delivery Team

PROJECT TITLE:	CLM16 CATFORTH			
DRAWING TITLE:	GENERAL ARRANGEMENT PLAN SHEET 12			
DRAWING No.	CLM16-LCC-DR-0100-1012			
SCALE @ A:	1:250	PROJECT No.	CLM16	
DATE:	DRAWN BY:	CHECKED BY:	SHEET No.	REVISION:
03/10/2019	RT/PF	AE	12 OF 60	P.08



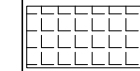
NOTES:

1. ALL PROPOSED FEATURES MUST BE SET OUT PRIOR TO ANY CONSTRUCTION ACTIVITY.
2. THIS DRAWING IS TO BE READ IN CONJUNCTION WITH ANY OTHER RELEVANT DRAWINGS, ANY DISCREPANCIES, ERRORS OR OMISSIONS TO BE BROUGHT TO THE ATTENTION OF LANCASHIRE COUNTY COUNCIL.
3. THE DESIGN IS BASED ON THE OS MAP. THERE ARE SOME INACCURACIES DUE TO THE OS MAP BEING OUT OF DATE, THEREFORE IT IS VITAL THAT THE CONTRACTOR SHALL SET OUT ALL THE PROPOSED FEATURES PRIOR TO ANY CONSTRUCTION ACTIVITY.NO TOPOGRAPHICAL SURVEY HAVE BEEN CARRIED OUT.
4. ALL EXISTING GULLY CONNECTIONS THAT ARE UTILISED TO CONNECT THE PROPOSED GULLIES TO, SHALL BE JETTED, CLEARED AND PROVED RUNNING PRIOR TO ANY CONSTRUCTION ACTIVITY RELATING TO THE PROPOSED GULLIES.
5. THIS DRAWING IS PART OF A SERIES AND SHOULD BE READ WITH THE OTHER DRAWINGS AS PART OF THIS PACKAGE.
6. ALL DIMENSIONS ARE IN METRES UNLESS STATED OTHERWISE.
7. DO NOT SCALE OFF THIS DRAWING.


Based upon the Ordnance Survey mapping with the permission of the Controller of Her Majesty's Stationary Office. © Crown Copyright. Unauthorised reproduction infringes Crown Copyright and may lead to prosecution or civil proceedings. Lancashire County Council. Licence No LA100023320.



FOOTWAY RESURFACING
20mm AC6 CLOSE SURFACE COURSE



CARRIAGEWAY RESURFACING
35mm AC10 CLOSE SURFACE 100/150
TACK COAT
COLD PLANE AS REQUIRED



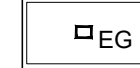
FULL FOOTWAY CONSTRUCTION
20mm AC6 CLOSE SURFACE COURSE
60mm AC20 BASE COURSE
100mm TYPE 1 GRANULAR MATERIAL
SUB BASE
WEED KILLER



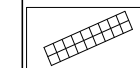
**BUFF COLOURED HOT POURED
THERMOPLASTIC
BASED SURFACE TREATMENT**



NEW GULLY TO DETAIL FL11
SET 10mm BELOW FGL
TYPE S BED UNDER FOOTWAY AND
TYPE Z UNDER CARRIAGEWAY



EXISTING GULLY



TACTILE PAVING
400X400 BUFF COLOURED BLISTER
TACTILE PAVING SLABS LAID ON
BEDDING MORTAR WITH NOMINAL
JOINTS



**GREY COLOURED FEATURES
REPRESENT EXISTING**

ALL DETAILS TO BE CONFIRMED ON SITE
WITH THE DESIGN ENGINEER PRIOR TO
CONSTRUCTION AS DESIGNS BASED ON
OS MAPPED DATA

25 EXISTING LIGHTING COLUMN

P08	10-08-2022	Replaced Mini Rbt with F T Hump south of jct with Bay Horse La. Moved last F T Hump south of Crown La	AA	
P07	16-07-2021	Taken Out the Junction Tables , and Added New Waiting Restriction on Catforth Rd/School Lane	AA	
P06	13-05-2021	Re-design	AA	
P05	15-01-2021	Added - Widened Footway Outside the School and New Housing Development Layout	AA	
No.	DATE:	AMENDMENT DETAILS:	DRN BY:	CHK BY:

REVISIONS



Planning & Environment

Infrastructure Delivery Team

PROJECT TITLE:	CLM16 CATFORTH			
DRAWING TITLE:	GENERAL ARRANGEMENT PLAN SHEET 13			
DRAWING No.	CLM16-LCC-DR-0100-1013			
SCALE @ A:	1:250	PROJECT No.	CLM16	
DATE:	DRAWN BY:	CHECKED BY:	SHEET No.	REVISION:
03/10/2019	RT/PF	AE	13 OF 60	P.08

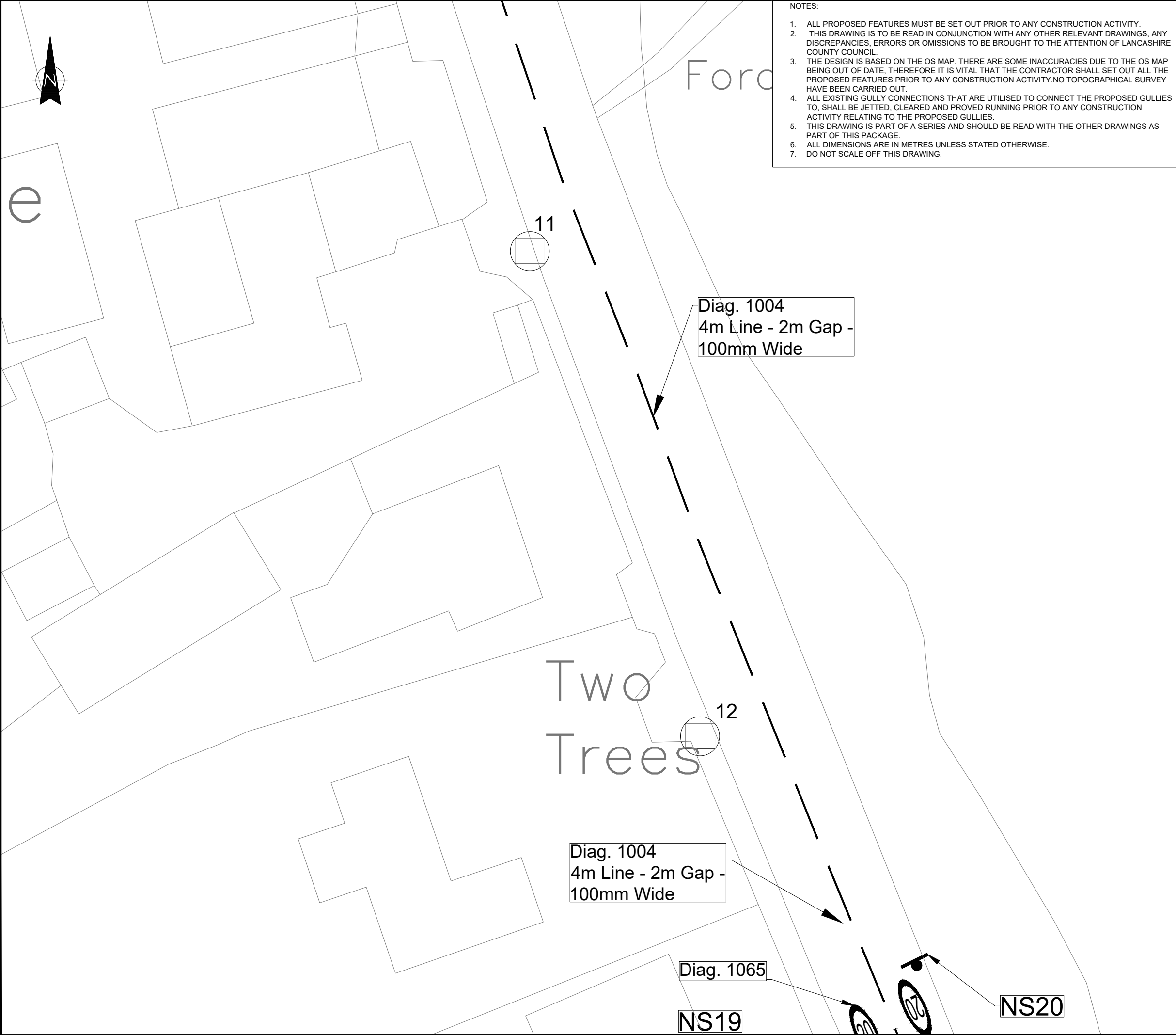
Diag. 1004
4m Line - 2m Gap -
100mm Wide

75mm HIGH FLAT TOP ROAD HUMP WITH
200mm WIDE DRAINAGE GAP AND ROAD
MARKINGS - REFER TO THE KEY ON THIS
DRAWING AND FOR CONSTRUCTION DETAIL
REFER TO DRAWING No.
CLM16-LCC-DR-1000-1001 "STANDARD AND
SPECIAL DETAIL"

Diag.
1062

EXISTING CARRIAGEWAY
WIDTH 5.3m (MEASURED)

Ford



- NOTES:
1. ALL PROPOSED FEATURES MUST BE SET OUT PRIOR TO ANY CONSTRUCTION ACTIVITY.
 2. THIS DRAWING IS TO BE READ IN CONJUNCTION WITH ANY OTHER RELEVANT DRAWINGS, ANY DISCREPANCIES, ERRORS OR OMISSIONS TO BE BROUGHT TO THE ATTENTION OF LANCASHIRE COUNTY COUNCIL.
 3. THE DESIGN IS BASED ON THE OS MAP. THERE ARE SOME INACCURACIES DUE TO THE OS MAP BEING OUT OF DATE, THEREFORE IT IS VITAL THAT THE CONTRACTOR SHALL SET OUT ALL THE PROPOSED FEATURES PRIOR TO ANY CONSTRUCTION ACTIVITY.NO TOPOGRAPHICAL SURVEY HAVE BEEN CARRIED OUT.
 4. ALL EXISTING GULLY CONNECTIONS THAT ARE UTILISED TO CONNECT THE PROPOSED GULLIES TO, SHALL BE JETTED, CLEARED AND PROVED RUNNING PRIOR TO ANY CONSTRUCTION ACTIVITY RELATING TO THE PROPOSED GULLIES.
 5. THIS DRAWING IS PART OF A SERIES AND SHOULD BE READ WITH THE OTHER DRAWINGS AS PART OF THIS PACKAGE.
 6. ALL DIMENSIONS ARE IN METRES UNLESS STATED OTHERWISE.
 7. DO NOT SCALE OFF THIS DRAWING.

Based upon the Ordnance Survey mapping with the permission of the Controller of Her Majesty's Stationary Office. © Crown Copyright. Unauthorised reproduction infringes Crown Copyright and may lead to prosecution or civil proceedings. Lancashire County Council. Licence No LA100023320.

FOOTWAY RESURFACING
20mm AC6 CLOSE SURFACE COURSE

CARRIAGEWAY RESURFACING
35mm AC10 CLOSE SURFACE 100/150
TACK COAT
COLD PLANE AS REQUIRED

FULL FOOTWAY CONSTRUCTION
20mm AC6 CLOSE SURFACE COURSE
60mm AC20 BASE COURSE
100mm TYPE 1 GRANULAR MATERIAL
SUB BASE
WEED KILLER

BUFF COLOURED HOT POURED
THERMOPLASTIC
BASED SURFACE TREATMENT

NEW GULLY TO DETAIL FL11
SET 10mm BELOW FGL
TYPE S BED UNDER FOOTWAY AND
TYPE Z UNDER CARRIAGEWAY

EXISTING GULLY

TACTILE PAVING
400X400 BUFF COLOURED BLISTER
TACTILE PAVING SLABS LAID ON
BEDDING MORTAR WITH NOMINAL
JOINTS

GREY COLOURED FEATURES
REPRESENT EXISTING

ALL DETAILS TO BE CONFIRMED ON SITE
WITH THE DESIGN ENGINEER PRIOR TO
CONSTRUCTION AS DESIGNS BASED ON
OS MAPPED DATA

25 EXISTING LIGHTING COLUMN

P08	10-08-2022	Replaced Mini Rbt with F T Hump south of jct with Bay Horse La. Moved last F T Hump south of Crown La	AA	
P07	16-07-2021	Taken Out the Junction Tables , and Added New Waiting Restriction on Catforth Rd/School Lane	AA	
P06	13-05-2021	Re-design	AA	
P05	15-01-2021	Added - Widened Footway Outside the School and New Housing Development Layout	AA	
No.	DATE:	AMENDMENT DETAILS:	DRN BY:	CHK BY:

Planning & Environment

Infrastructure Delivery Team

PROJECT TITLE:

CLM16
CATFORTH

DRAWING TITLE:

GENERAL ARRANGEMENT PLAN
SHEET 14

DRAWING No.

CLM16-LCC-DR-0100-1014

SCALE @ A:

1:250

PROJECT No.

CLM16

DATE:

03/10/2019

DRAWN BY:

RT/PF

CHECKED BY:

AE

SHEET No.

14 OF 60

REVISION:

P.08

Planning & Environment

Infrastructure Delivery Team

PROJECT TITLE:

CLM16
CATFORTH

DRAWING TITLE:

GENERAL ARRANGEMENT PLAN
SHEET 14

DRAWING No.

CLM16-LCC-DR-0100-1014

SCALE @ A:

1:250

PROJECT No.

CLM16

DATE:

03/10/2019

DRAWN BY:

RT/PF

CHECKED BY:

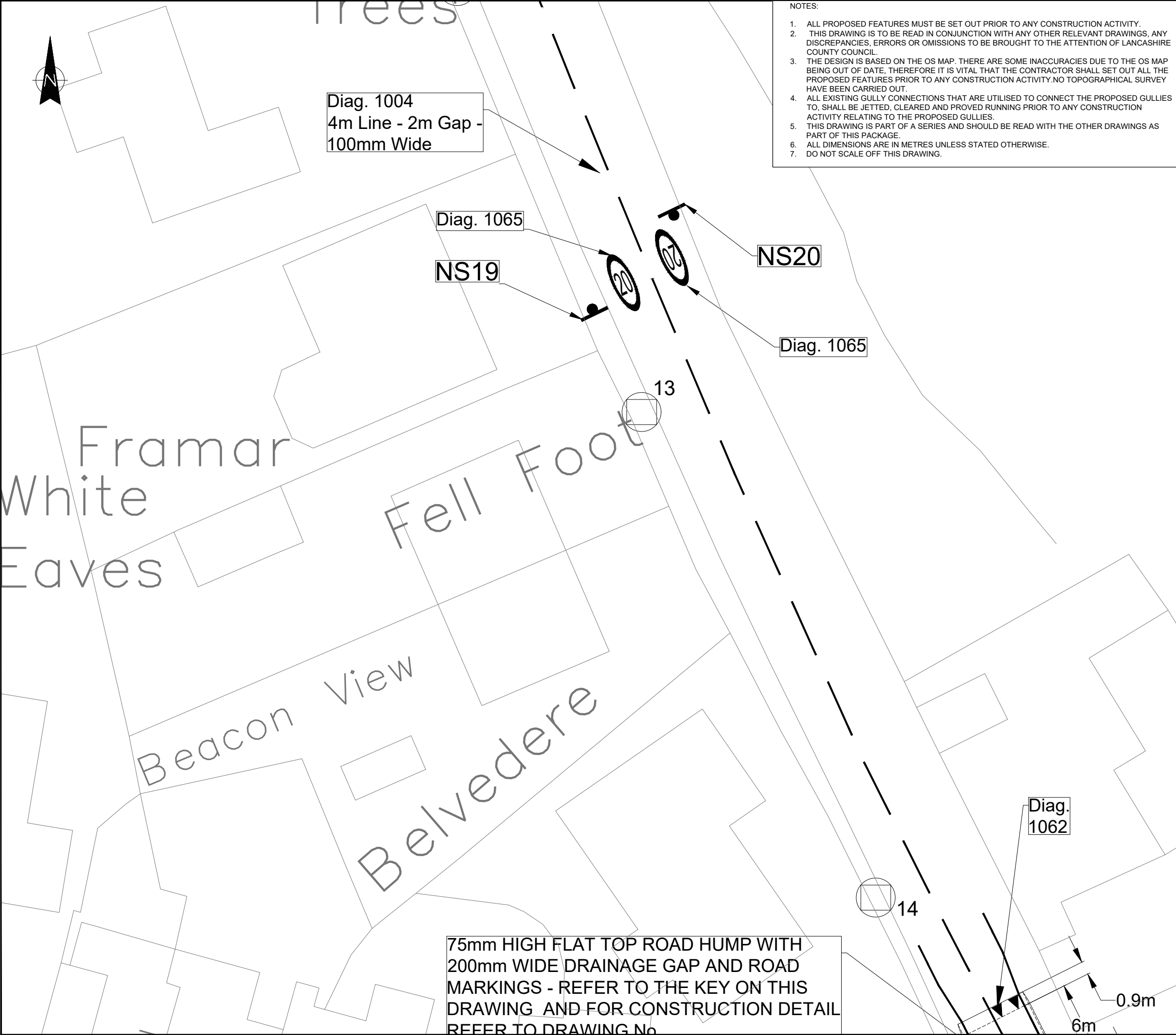
AE

SHEET No.

14 OF 60

REVISION:

P.08



- NOTES:
- 1. ALL PROPOSED FEATURES MUST BE SET OUT PRIOR TO ANY CONSTRUCTION ACTIVITY.
 - 2. THIS DRAWING IS TO BE READ IN CONJUNCTION WITH ANY OTHER RELEVANT DRAWINGS, ANY DISCREPANCIES, ERRORS OR OMISSIONS TO BE BROUGHT TO THE ATTENTION OF LANCASHIRE COUNTY COUNCIL.
 - 3. THE DESIGN IS BASED ON THE OS MAP. THERE ARE SOME INACCURACIES DUE TO THE OS MAP BEING OUT OF DATE, THEREFORE IT IS VITAL THAT THE CONTRACTOR SHALL SET OUT ALL THE PROPOSED FEATURES PRIOR TO ANY CONSTRUCTION ACTIVITY.NO TOPOGRAPHICAL SURVEY HAVE BEEN CARRIED OUT.
 - 4. ALL EXISTING GULLY CONNECTIONS THAT ARE UTILISED TO CONNECT THE PROPOSED GULLIES TO, SHALL BE JETTED, CLEARED AND PROVED RUNNING PRIOR TO ANY CONSTRUCTION ACTIVITY RELATING TO THE PROPOSED GULLIES.
 - 5. THIS DRAWING IS PART OF A SERIES AND SHOULD BE READ WITH THE OTHER DRAWINGS AS PART OF THIS PACKAGE.
 - 6. ALL DIMENSIONS ARE IN METRES UNLESS STATED OTHERWISE.
 - 7. DO NOT SCALE OFF THIS DRAWING.

Based upon the Ordnance Survey mapping with the permission of the Controller of Her Majesty's Stationary Office. © Crown Copyright. Unauthorised reproduction infringes Crown Copyright and may lead to prosecution or civil proceedings. Lancashire County Council. Licence No LA100023320.

FOOTWAY RESURFACING
20mm AC6 CLOSE SURFACE COURSE

CARRIAGEWAY RESURFACING
35mm AC10 CLOSE SURFACE 100/150
TACK COAT
COLD PLANE AS REQUIRED

FULL FOOTWAY CONSTRUCTION
20mm AC6 CLOSE SURFACE COURSE
60mm AC20 BASE COURSE
100mm TYPE 1 GRANULAR MATERIAL
SUB BASE
WEED KILLER

BUFF COLOURED HOT POURED THERMOPLASTIC BASED SURFACE TREATMENT

NEW GULLY TO DETAIL FL11
SET 10mm BELOW FGL
TYPE S BED UNDER FOOTWAY AND
TYPE Z UNDER CARRIAGEWAY

EXISTING GULLY

TACTILE PAVING
400X400 BUFF COLOURED BLISTER
TACTILE PAVING SLABS LAID ON
BEDDING MORTAR WITH NOMINAL JOINTS

GREY COLOURED FEATURES REPRESENT EXISTING

ALL DETAILS TO BE CONFIRMED ON SITE WITH THE DESIGN ENGINEER PRIOR TO CONSTRUCTION AS DESIGNS BASED ON OS MAPPED DATA

25 EXISTING LIGHTING COLUMN

P08	10-08-2022	Replaced Mini Rbt with F T Hump south of jct with Bay Horse La. Moved last F T Hump south of Crown La	AA	
P07	16-07-2021	Taken Out the Junction Tables , and Added New Waiting Restriction on Catforth Rd/School Lane	AA	
P06	13-05-2021	Re-design	AA	
P05	15-01-2021	Added - Widened Footway Outside the School and New Housing Development Layout	AA	
No.	DATE:	AMENDMENT DETAILS:	DRN BY:	CHK BY:

Planning & Environment

Infrastructure Delivery Team

PROJECT TITLE: CLM16 CATFORTH

DRAWING TITLE: GENERAL ARRANGEMENT PLAN SHEET 15

DRAWING No. CLM16-LCC-DR-0100-1015

SCALE @ A1: 1:250

PROJECT No. CLM16

DATE: 03/10/2019

DRAWN BY: RT/PF

CHECKED BY: AE

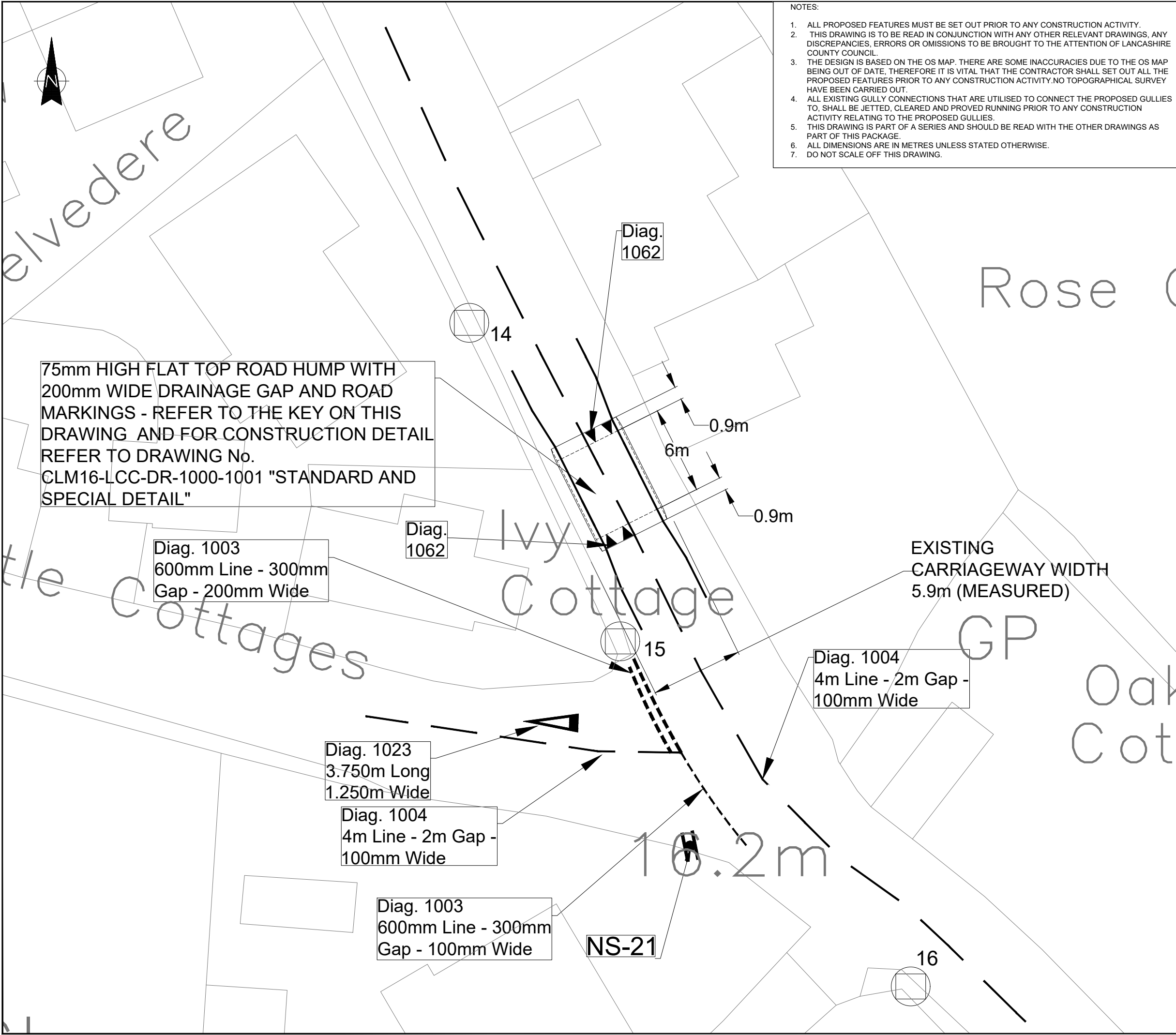
SHEET No. 15 OF 60

REVISION: P.08

75mm HIGH FLAT TOP ROAD HUMPS WITH 200mm WIDE DRAINAGE GAP AND ROAD MARKINGS - REFER TO THE KEY ON THIS DRAWING AND FOR CONSTRUCTION DETAIL REFER TO DRAWING No

0.9m

6m



- NOTES:
1. ALL PROPOSED FEATURES MUST BE SET OUT PRIOR TO ANY CONSTRUCTION ACTIVITY.
 2. THIS DRAWING IS TO BE READ IN CONJUNCTION WITH ANY OTHER RELEVANT DRAWINGS, ANY DISCREPANCIES, ERRORS OR OMISSIONS TO BE BROUGHT TO THE ATTENTION OF LANCASHIRE COUNTY COUNCIL.
 3. THE DESIGN IS BASED ON THE OS MAP. THERE ARE SOME INACCURACIES DUE TO THE OS MAP BEING OUT OF DATE, THEREFORE IT IS VITAL THAT THE CONTRACTOR SHALL SET OUT ALL THE PROPOSED FEATURES PRIOR TO ANY CONSTRUCTION ACTIVITY.NO TOPOGRAPHICAL SURVEY HAVE BEEN CARRIED OUT.
 4. ALL EXISTING GULLY CONNECTIONS THAT ARE UTILISED TO CONNECT THE PROPOSED GULLIES TO, SHALL BE JETTED, CLEARED AND PROVED RUNNING PRIOR TO ANY CONSTRUCTION ACTIVITY RELATING TO THE PROPOSED GULLIES.
 5. THIS DRAWING IS PART OF A SERIES AND SHOULD BE READ WITH THE OTHER DRAWINGS AS PART OF THIS PACKAGE.
 6. ALL DIMENSIONS ARE IN METRES UNLESS STATED OTHERWISE.
 7. DO NOT SCALE OFF THIS DRAWING.

Based upon the Ordnance Survey mapping with the permission of the Controller of Her Majesty's Stationary Office. © Crown Copyright. Unauthorised reproduction infringes Crown Copyright and may lead to prosecution or civil proceedings. Lancashire County Council. Licence No LA100023320.

FOOTWAY RESURFACING
20mm AC6 CLOSE SURFACE COURSE

CARRIAGEWAY RESURFACING
35mm AC10 CLOSE SURFACE 100/150
TACK COAT
COLD PLANE AS REQUIRED

FULL FOOTWAY CONSTRUCTION
20mm AC6 CLOSE SURFACE COURSE
60mm AC20 BASE COURSE
100mm TYPE 1 GRANULAR MATERIAL
SUB BASE
WEED KILLER

BUFF COLOURED HOT POURED THERMOPLASTIC BASED SURFACE TREATMENT

NEW GULLY TO DETAIL FL11
SET 10mm BELOW FGL
TYPE S BED UNDER FOOTWAY AND
TYPE Z UNDER CARRIAGEWAY

EXISTING GULLY

TACTILE PAVING
400X400 BUFF COLOURED BLISTER
TACTILE PAVING SLABS LAID ON
BEDDING MORTAR WITH NOMINAL JOINTS

GREY COLOURED FEATURES REPRESENT EXISTING

ALL DETAILS TO BE CONFIRMED ON SITE WITH THE DESIGN ENGINEER PRIOR TO CONSTRUCTION AS DESIGNS BASED ON OS MAPPED DATA

EXISTING LIGHTING COLUMN

P08	10-08-2022	Replaced Mini Rbt with F T Hump south of jct with Bay Horse La. Moved last F T Hump south of Crown La	AA	
P07	16-07-2021	Taken Out the Junction Tables , and Added New Waiting Restriction on Catforth Rd/School Lane	AA	
P06	13-05-2021	Re-design	AA	
P05	15-01-2021	Added - Widened Footway Outside the School and New Housing Development Layout	AA	
No.	DATE:	AMENDMENT DETAILS:	DRN BY:	CHK BY:

Planning & Environment

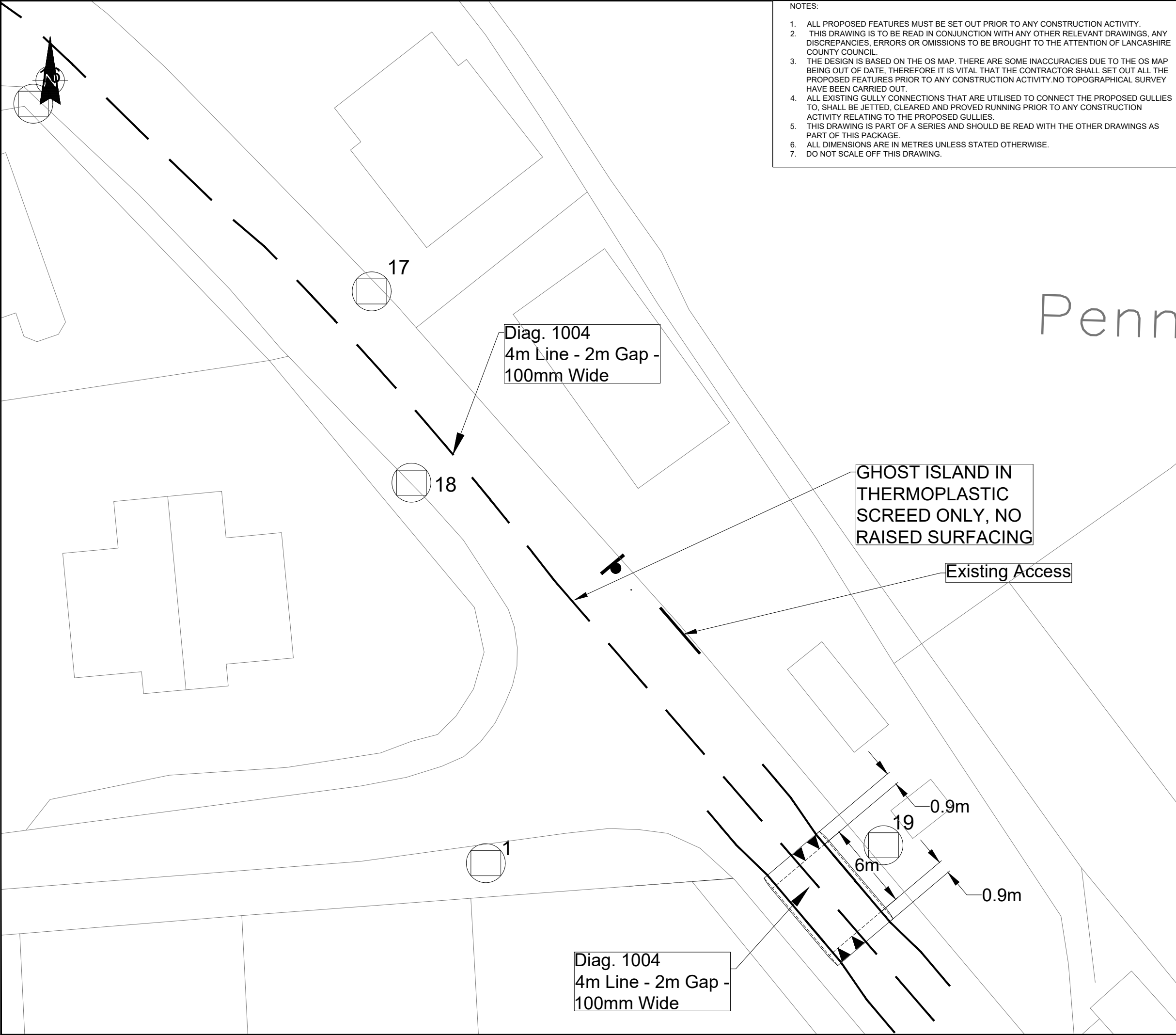
Infrastructure Delivery Team

PROJECT TITLE: CLM16 CATFORTH

DRAWING TITLE: GENERAL ARRANGEMENT PLAN SHEET 16

DRAWING No. CLM16

SCALE @ A1: 1:250	PROJECT No. CLM16
DATE: 03/10/2019	DRAWN BY: RT/PF
CHECKED BY: AE	SHEET No. 16 OF 60
	REVISION: P.08



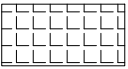
NOTES:

- 1. ALL PROPOSED FEATURES MUST BE SET OUT PRIOR TO ANY CONSTRUCTION ACTIVITY.
- 2. THIS DRAWING IS TO BE READ IN CONJUNCTION WITH ANY OTHER RELEVANT DRAWINGS, ANY DISCREPANCIES, ERRORS OR OMISSIONS TO BE BROUGHT TO THE ATTENTION OF LANCASHIRE COUNTY COUNCIL.
- 3. THE DESIGN IS BASED ON THE OS MAP. THERE ARE SOME INACCURACIES DUE TO THE OS MAP BEING OUT OF DATE, THEREFORE IT IS VITAL THAT THE CONTRACTOR SHALL SET OUT ALL THE PROPOSED FEATURES PRIOR TO ANY CONSTRUCTION ACTIVITY.NO TOPOGRAPHICAL SURVEY HAVE BEEN CARRIED OUT.
- 4. ALL EXISTING GULLY CONNECTIONS THAT ARE UTILISED TO CONNECT THE PROPOSED GULLIES TO, SHALL BE JETTED, CLEARED AND PROVED RUNNING PRIOR TO ANY CONSTRUCTION ACTIVITY RELATING TO THE PROPOSED GULLIES.
- 5. THIS DRAWING IS PART OF A SERIES AND SHOULD BE READ WITH THE OTHER DRAWINGS AS PART OF THIS PACKAGE.
- 6. ALL DIMENSIONS ARE IN METRES UNLESS STATED OTHERWISE.
- 7. DO NOT SCALE OFF THIS DRAWING.

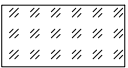
Based upon the Ordnance Survey mapping with the permission of the Controller of Her Majesty's Stationary Office. © Crown Copyright. Unauthorised reproduction infringes Crown Copyright and may lead to prosecution or civil proceedings. Lancashire County Council. Licence No LA100023320.



FOOTWAY RESURFACING
20mm AC6 CLOSE SURFACE COURSE



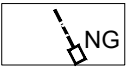
CARRIAGEWAY RESURFACING
35mm AC10 CLOSE SURFACE 100/150
TACK COAT
COLD PLANE AS REQUIRED



FULL FOOTWAY CONSTRUCTION
20mm AC6 CLOSE SURFACE COURSE
60mm AC20 BASE COURSE
100mm TYPE 1 GRANULAR MATERIAL
SUB BASE
WEED KILLER



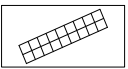
BUFF COLOURED HOT POURED
THERMOPLASTIC
BASED SURFACE TREATMENT



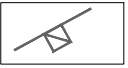
NEW GULLY TO DETAIL FL11
SET 10mm BELOW FGL
TYPE S BED UNDER FOOTWAY AND
TYPE Z UNDER CARRIAGEWAY



EXISTING GULLY



TACTILE PAVING
400X400 BUFF COLOURED BLISTER
TACTILE PAVING SLABS LAID ON
BEDDING MORTAR WITH NOMINAL
JOINTS



GREY COLOURED FEATURES
REPRESENT EXISTING

ALL DETAILS TO BE CONFIRMED ON SITE
WITH THE DESIGN ENGINEER PRIOR TO
CONSTRUCTION AS DESIGNS BASED ON
OS MAPPED DATA



EXISTING LIGHTING COLUMN

P08	10-08-2022	Replaced Mini Rbt with F T Hump south of jct with Bay Horse La. Moved last F T Hump south of Crown La	AA	
P07	16-07-2021	Taken Out the Junction Tables , and Added New Waiting Restriction on Catforth Rd/School Lane	AA	
P06	13-05-2021	Re-design	AA	
P05	15-01-2021	Added - Widened Footway Outside the School and New Housing Development Layout	AA	
No.	DATE:	AMENDMENT DETAILS:	DRN BY:	CHK BY:

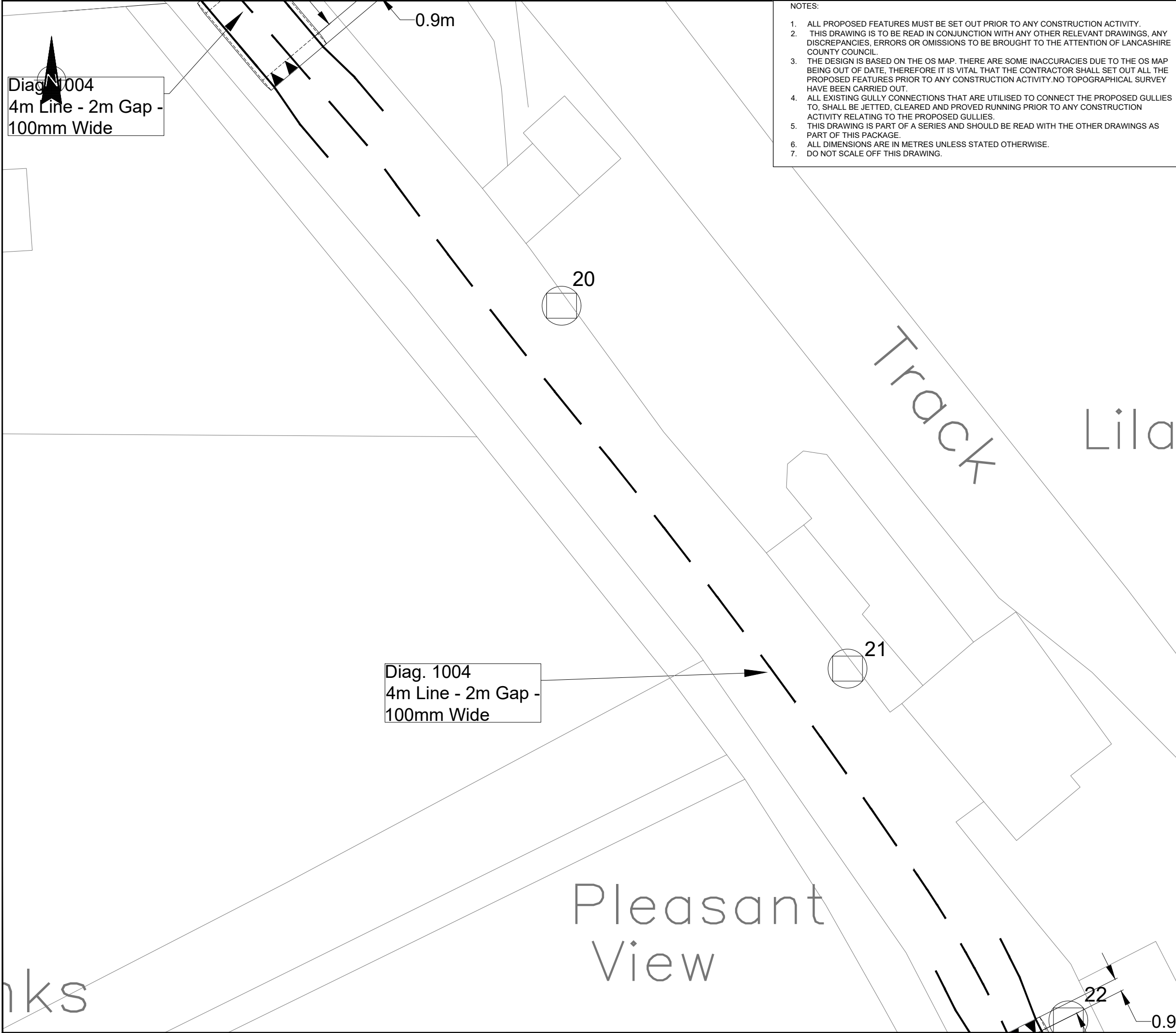
REVISIONS



Planning & Environment

Infrastructure Delivery Team

PROJECT TITLE:	CLM16 CATFORTH			
DRAWING TITLE:	GENERAL ARRANGEMENT PLAN SHEET 17			
DRAWING No.	CLM16-LCC-DR-0100-1017			
SCALE @ A:	1:250	PROJECT No.	CLM16	
DATE:	DRAWN BY:	CHECKED BY:	SHEET No.	REVISION:
03/10/2019	RT/PF	AE	17 OF 60	P.08



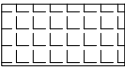
NOTES:

- 1. ALL PROPOSED FEATURES MUST BE SET OUT PRIOR TO ANY CONSTRUCTION ACTIVITY.
- 2. THIS DRAWING IS TO BE READ IN CONJUNCTION WITH ANY OTHER RELEVANT DRAWINGS, ANY DISCREPANCIES, ERRORS OR OMISSIONS TO BE BROUGHT TO THE ATTENTION OF LANCASHIRE COUNTY COUNCIL.
- 3. THE DESIGN IS BASED ON THE OS MAP. THERE ARE SOME INACCURACIES DUE TO THE OS MAP BEING OUT OF DATE, THEREFORE IT IS VITAL THAT THE CONTRACTOR SHALL SET OUT ALL THE PROPOSED FEATURES PRIOR TO ANY CONSTRUCTION ACTIVITY.NO TOPOGRAPHICAL SURVEY HAVE BEEN CARRIED OUT.
- 4. ALL EXISTING GULLY CONNECTIONS THAT ARE UTILISED TO CONNECT THE PROPOSED GULLIES TO, SHALL BE JETTED, CLEARED AND PROVED RUNNING PRIOR TO ANY CONSTRUCTION ACTIVITY RELATING TO THE PROPOSED GULLIES.
- 5. THIS DRAWING IS PART OF A SERIES AND SHOULD BE READ WITH THE OTHER DRAWINGS AS PART OF THIS PACKAGE.
- 6. ALL DIMENSIONS ARE IN METRES UNLESS STATED OTHERWISE.
- 7. DO NOT SCALE OFF THIS DRAWING.

Based upon the Ordnance Survey mapping with the permission of the Controller of Her Majesty's Stationary Office. © Crown Copyright. Unauthorised reproduction infringes Crown Copyright and may lead to prosecution or civil proceedings. Lancashire County Council. Licence No LA100023320.



FOOTWAY RESURFACING
20mm AC6 CLOSE SURFACE COURSE



CARRIAGEWAY RESURFACING
35mm AC10 CLOSE SURFACE 100/150 TACK COAT
COLD PLANE AS REQUIRED



FULL FOOTWAY CONSTRUCTION
20mm AC6 CLOSE SURFACE COURSE
60mm AC20 BASE COURSE
100mm TYPE 1 GRANULAR MATERIAL SUB BASE
WEED KILLER



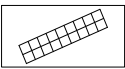
BUFF COLOURED HOT POURED THERMOPLASTIC BASED SURFACE TREATMENT



NEW GULLY TO DETAIL FL11
SET 10mm BELOW FGL
TYPE S BED UNDER FOOTWAY AND TYPE Z UNDER CARRIAGEWAY



EXISTING GULLY



TACTILE PAVING
400X400 BUFF COLOURED BLISTER TACTILE PAVING SLABS LAID ON BEDDING MORTAR WITH NOMINAL JOINTS



GREY COLOURED FEATURES REPRESENT EXISTING

ALL DETAILS TO BE CONFIRMED ON SITE WITH THE DESIGN ENGINEER PRIOR TO CONSTRUCTION AS DESIGNS BASED ON OS MAPPED DATA



EXISTING LIGHTING COLUMN

P08	10-08-2022	Replaced Mini Rbt with F T Hump south of jct with Bay Horse La. Moved last F T Hump south of Crown La	AA	
P07	16-07-2021	Taken Out the Junction Tables , and Added New Waiting Restriction on Catforth Rd/School Lane	AA	
P06	13-05-2021	Re-design	AA	
P05	15-01-2021	Added - Widened Footway Outside the School and New Housing Development Layout	AA	
No.	DATE:	AMENDMENT DETAILS:	DRN BY:	CHK BY:

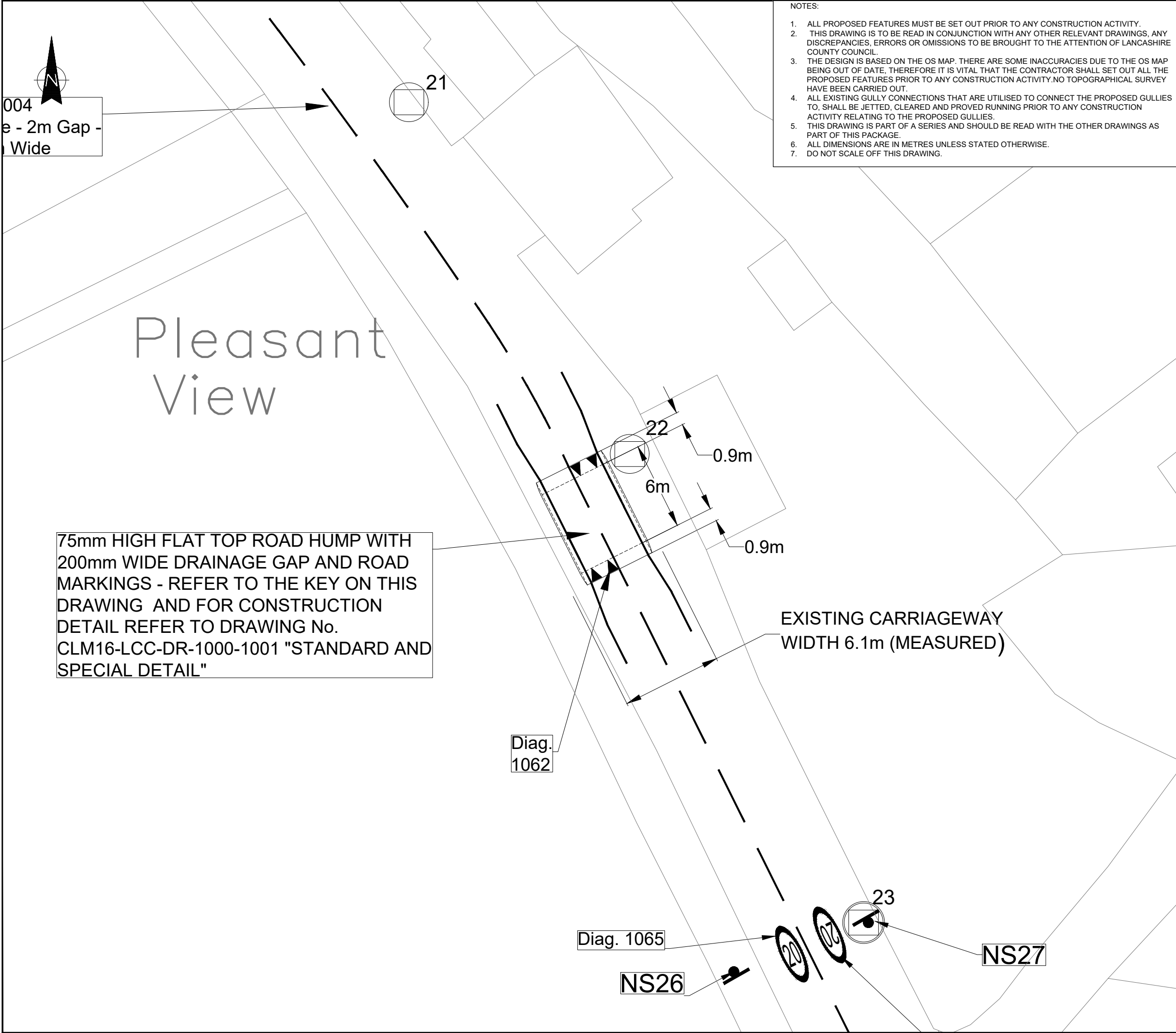
REVISIONS



Planning & Environment

Infrastructure Delivery Team

PROJECT TITLE:	CLM16 CATFORTH
DRAWING TITLE:	GENERAL ARRANGEMENT PLAN SHEET 18
DRAWING No.	CLM16-LCC-DR-0100-1018
SCALE @ A:	1:250
PROJECT No.	CLM16
DATE:	03/10/2019
DRAWN BY:	RT/PF
CHECKED BY:	AE
SHEET No.	18 OF 60
REVISION:	P.08



- NOTES:
1. ALL PROPOSED FEATURES MUST BE SET OUT PRIOR TO ANY CONSTRUCTION ACTIVITY.
 2. THIS DRAWING IS TO BE READ IN CONJUNCTION WITH ANY OTHER RELEVANT DRAWINGS, ANY DISCREPANCIES, ERRORS OR OMISSIONS TO BE BROUGHT TO THE ATTENTION OF LANCASHIRE COUNTY COUNCIL.
 3. THE DESIGN IS BASED ON THE OS MAP. THERE ARE SOME INACCURACIES DUE TO THE OS MAP BEING OUT OF DATE, THEREFORE IT IS VITAL THAT THE CONTRACTOR SHALL SET OUT ALL THE PROPOSED FEATURES PRIOR TO ANY CONSTRUCTION ACTIVITY.NO TOPOGRAPHICAL SURVEY HAVE BEEN CARRIED OUT.
 4. ALL EXISTING GULLY CONNECTIONS THAT ARE UTILISED TO CONNECT THE PROPOSED GULLIES TO, SHALL BE JETTED, CLEARED AND PROVED RUNNING PRIOR TO ANY CONSTRUCTION ACTIVITY RELATING TO THE PROPOSED GULLIES.
 5. THIS DRAWING IS PART OF A SERIES AND SHOULD BE READ WITH THE OTHER DRAWINGS AS PART OF THIS PACKAGE.
 6. ALL DIMENSIONS ARE IN METRES UNLESS STATED OTHERWISE.
 7. DO NOT SCALE OFF THIS DRAWING.

Based upon the Ordnance Survey mapping with the permission of the Controller of Her Majesty's Stationary Office. © Crown Copyright. Unauthorised reproduction infringes Crown Copyright and may lead to prosecution or civil proceedings. Lancashire County Council. Licence No LA100023320.

FOOTWAY RESURFACING
20mm AC6 CLOSE SURFACE COURSE

CARRIAGEWAY RESURFACING
35mm AC10 CLOSE SURFACE 100/150 TACK COAT
COLD PLANE AS REQUIRED

FULL FOOTWAY CONSTRUCTION
20mm AC6 CLOSE SURFACE COURSE
60mm AC20 BASE COURSE
100mm TYPE 1 GRANULAR MATERIAL SUB BASE
WEED KILLER

BUFF COLOURED HOT POURED THERMOPLASTIC BASED SURFACE TREATMENT

NEW GULLY TO DETAIL FL11 SET 10mm BELOW FGL
TYPE S BED UNDER FOOTWAY AND TYPE Z UNDER CARRIAGEWAY

EXISTING GULLY

TACTILE PAVING
400X400 BUFF COLOURED BLISTER TACTILE PAVING SLABS LAID ON BEDDING MORTAR WITH NOMINAL JOINTS

GREY COLOURED FEATURES REPRESENT EXISTING

ALL DETAILS TO BE CONFIRMED ON SITE WITH THE DESIGN ENGINEER PRIOR TO CONSTRUCTION AS DESIGNS BASED ON OS MAPPED DATA

25 EXISTING LIGHTING COLUMN

P08	10-08-2022	Replaced Mini Rbt with F T Hump south of jct with Bay Horse La. Moved last F T Hump south of Crown La	AA	
P07	16-07-2021	Taken Out the Junction Tables , and Added New Waiting Restriction on Catforth Rd/School Lane	AA	
P06	13-05-2021	Re-design	AA	
P05	15-01-2021	Added - Widened Footway Outside the School and New Housing Development Layout	AA	
No.	DATE:	AMENDMENT DETAILS:	DRN BY:	CHK BY:

Planning & Environment

Infrastructure Delivery Team

PROJECT TITLE:

CLM16 CATFORTH

DRAWING TITLE:

GENERAL ARRANGEMENT PLAN SHEET 19

DRAWING No.

CLM16-LCC-DR-0100-1019

SCALE @ A1

1:250

PROJECT No.

CLM16

DATE:

03/10/2019

DRAWN BY:

RT/PF

CHECKED BY:

AE

SHEET No.

19 OF 60

REVISION:

P.08

DRAFT ISSUE



Diag. 1065

NS26

NS27

Diag. 1065

Diag. 1004
4m Line - 2m Gap -
100mm Wide

Diag. 1004
4m Line - 2m Gap -
100mm Wide

Red Lion Farm

17.7m

Red Lion Barn

24

EG

Diag.
1062

EXISTING CARRIAGEWAY
WIDTH
6.5m (MEASURED)

EXISTING GRASS

BREAK OUT EX
AND REPLACE
GULLY POT, G

25

0.9m

6m

0.9m

NEW KERB CONSTR
ON EXISTING RADIUS

NEW 150x5
EDGING

NS28

75mm HIGH FLAT TOP ROAD HUMPS WITH
200mm WIDE DRAINAGE GAP AND ROAD

NOTES:

1. ALL PROPOSED FEATURES MUST BE SET OUT PRIOR TO ANY CONSTRUCTION ACTIVITY.
2. THIS DRAWING IS TO BE READ IN CONJUNCTION WITH ANY OTHER RELEVANT DRAWINGS, ANY DISCREPANCIES, ERRORS OR OMISSIONS TO BE BROUGHT TO THE ATTENTION OF LANCASHIRE COUNTY COUNCIL.
3. THE DESIGN IS BASED ON THE OS MAP. THERE ARE SOME INACCURACIES DUE TO THE OS MAP BEING OUT OF DATE, THEREFORE IT IS VITAL THAT THE CONTRACTOR SHALL SET OUT ALL THE PROPOSED FEATURES PRIOR TO ANY CONSTRUCTION ACTIVITY. NO TOPOGRAPHICAL SURVEY HAVE BEEN CARRIED OUT.
4. ALL EXISTING GULLY CONNECTIONS THAT ARE UTILISED TO CONNECT THE PROPOSED GULLIES TO, SHALL BE JETTED, CLEARED AND PROVED RUNNING PRIOR TO ANY CONSTRUCTION ACTIVITY RELATING TO THE PROPOSED GULLIES.
5. THIS DRAWING IS PART OF A SERIES AND SHOULD BE READ WITH THE OTHER DRAWINGS AS PART OF THIS PACKAGE.
6. ALL DIMENSIONS ARE IN METRES UNLESS STATED OTHERWISE.
7. DO NOT SCALE OFF THIS DRAWING.


Based upon the Ordnance Survey mapping with the permission of the Controller of Her Majesty's Stationary Office. © Crown Copyright. Unauthorised reproduction infringes Crown Copyright and may lead to prosecution or civil proceedings. Lancashire County Council. Licence No LA100023320.



FOOTWAY RESURFACING
20mm AC6 CLOSE SURFACE
COURSE



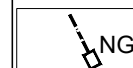
CARRIAGEWAY RESURFACING
35mm AC10 CLOSE SURFACE 100/150
TACK COAT
COLD PLANE AS REQUIRED



FULL FOOTWAY CONSTRUCTION
20mm AC6 CLOSE SURFACE COURSE
60mm AC20 BASE COURSE
100mm TYPE 1 GRANULAR MATERIAL
SUB BASE
WEED KILLER



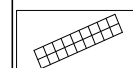
BUFF COLOURED HOT POURED
THERMOPLASTIC
BASED SURFACE TREATMENT



NEW GULLY TO DETAIL FL11
SET 10mm BELOW FGL
TYPE S BED UNDER FOOTWAY AND
TYPE Z UNDER CARRIAGEWAY



EXISTING GULLY



TACTILE PAVING
400X400 BUFF COLOURED BLISTER
TACTILE PAVING SLABS LAID ON
BEDDING MORTAR WITH NOMINAL
JOINTS



GREY COLOURED FEATURES
REPRESENT EXISTING

ALL DETAILS TO BE CONFIRMED ON SITE
WITH THE DESIGN ENGINEER PRIOR TO
CONSTRUCTION AS DESIGNS BASED ON
OS MAPPED DATA

25 EXISTING LIGHTING COLUMN

P08	10-08-2022	Replaced Mini Rbt with F T Hump south of jct with Bay Horse La. Moved last F T Hump south of Crown La	AA	
P07	16-07-2021	Taken Out the Junction Tables , and Added New Waiting Restriction on Catforth Rd/School Lane	AA	
P06	13-05-2021	Re-design	AA	
P05	15-01-2021	Added - Widened Footway Outside the School and New Housing Development Layout	AA	
No.	DATE:	AMENDMENT DETAILS:	DRN BY:	CHK BY:

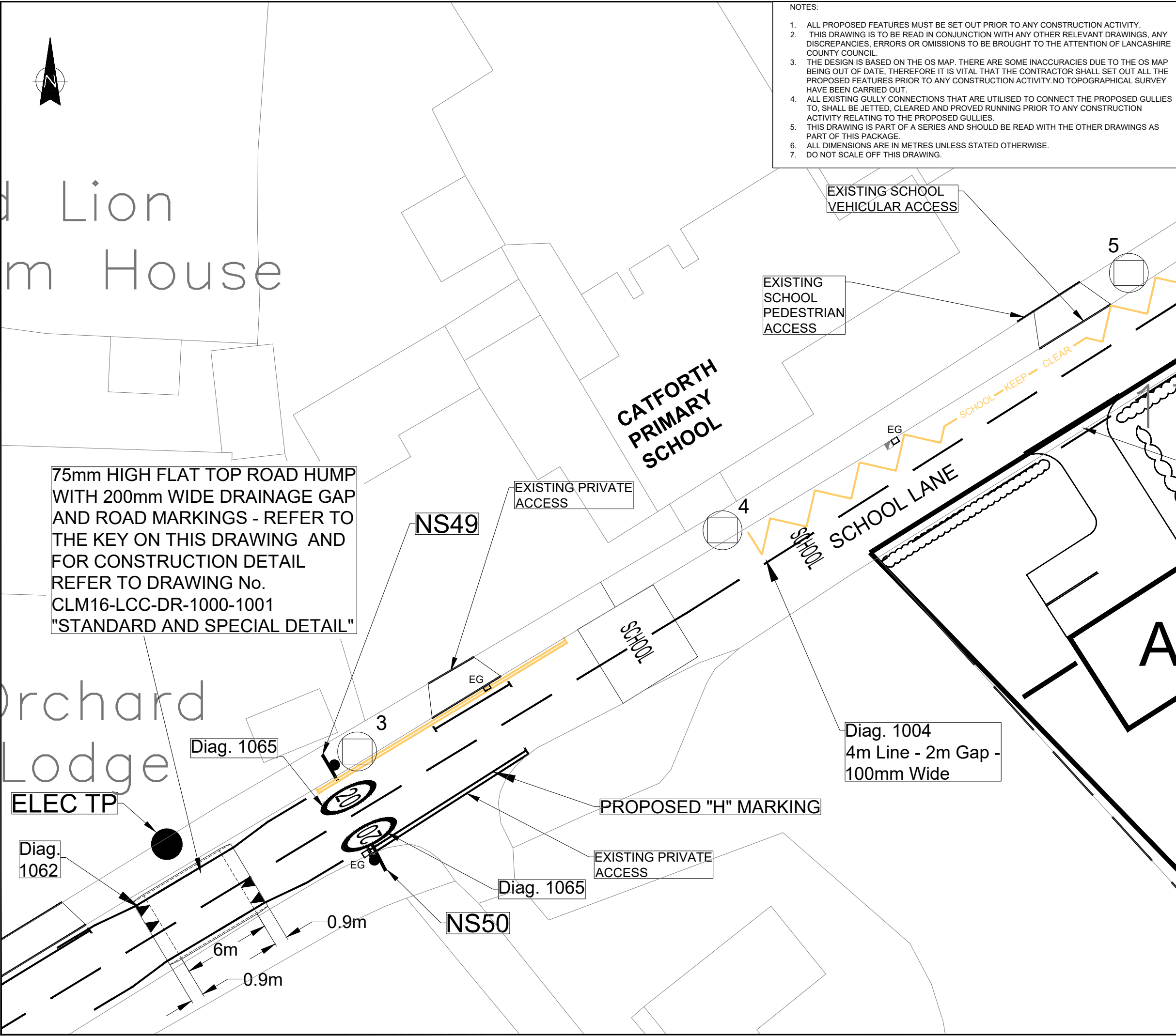
REVISIONS



Planning & Environment

Infrastructure Delivery Team

PROJECT TITLE:	CLM16 CATFORTH
DRAWING TITLE:	GENERAL ARRANGEMENT PLAN SHEET 20
DRAWING No.	CLM16-LCC-DR-0100-1020
SCALE @ A1	1:250
PROJECT No.	CLM16
DATE:	03/10/2019
DRAWN BY:	RT
CHECKED BY:	PF
SHEET No.	20 OF 60
REVISION:	P.08



- NOTES:
- 1. ALL PROPOSED FEATURES MUST BE SET OUT PRIOR TO ANY CONSTRUCTION ACTIVITY.
 - 2. THIS DRAWING IS TO BE READ IN CONJUNCTION WITH ANY OTHER RELEVANT DRAWINGS, ANY DISCREPANCIES, ERRORS OR OMISSIONS TO BE BROUGHT TO THE ATTENTION OF LANCASHIRE COUNTY COUNCIL.
 - 3. THE DESIGN IS BASED ON THE OS MAP. THERE ARE SOME INACCURACIES DUE TO THE OS MAP BEING OUT OF DATE, THEREFORE IT IS VITAL THAT THE CONTRACTOR SHALL SET OUT ALL THE PROPOSED FEATURES PRIOR TO ANY CONSTRUCTION ACTIVITY.NO TOPOGRAPHICAL SURVEY HAVE BEEN CARRIED OUT.
 - 4. ALL EXISTING GULLY CONNECTIONS THAT ARE UTILISED TO CONNECT THE PROPOSED GULLIES TO, SHALL BE JETTED, CLEARED AND PROVED RUNNING PRIOR TO ANY CONSTRUCTION ACTIVITY RELATING TO THE PROPOSED GULLIES.
 - 5. THIS DRAWING IS PART OF A SERIES AND SHOULD BE READ WITH THE OTHER DRAWINGS AS PART OF THIS PACKAGE.
 - 6. ALL DIMENSIONS ARE IN METRES UNLESS STATED OTHERWISE.
 - 7. DO NOT SCALE OFF THIS DRAWING.

Based upon the Ordnance Survey mapping with the permission of the Controller of Her Majesty's Stationary Office. © Crown Copyright. Unauthorised reproduction infringes Crown Copyright and may lead to prosecution or civil proceedings. Lancashire County Council. Licence No LA100023320.

FOOTWAY RESURFACING
20mm AC6 CLOSE SURFACE COURSE

CARRIAGEWAY RESURFACING
35mm AC10 CLOSE SURFACE 100/150
TACK COAT
COLD PLANE AS REQUIRED

FULL FOOTWAY CONSTRUCTION
20mm AC6 CLOSE SURFACE COURSE
60mm AC20 BASE COURSE
100mm TYPE 1 GRANULAR MATERIAL
SUB BASE
WEED KILLER

BUFF COLOURED HOT POURED
THERMOPLASTIC
BASED SURFACE TREATMENT

NEW GULLY TO DETAIL FL11
SET 10mm BELOW FGL
TYPE S BED UNDER FOOTWAY AND
TYPE Z UNDER CARRIAGEWAY

EXISTING GULLY

TACTILE PAVING
400X400 BUFF COLOURED BLISTER
TACTILE PAVING SLABS LAID ON
BEDDING MORTAR WITH NOMINAL
JOINTS

GREY COLOURED FEATURES
REPRESENT EXISTING

ALL DETAILS TO BE CONFIRMED ON SITE
WITH THE DESIGN ENGINEER PRIOR TO
CONSTRUCTION AS DESIGNS BASED ON
OS MAPPED DATA

25 EXISTING LIGHTING COLUMN

P08	10-08-2022	Replaced Mini Rbt with F T Hump south of jct with Bay Horse La. Moved last F T Hump south of Crown La	AA	
P07	16-07-2021	Taken Out the Junction Tables , and Added New Waiting Restriction on Catforth Rd/School Lane	AA	
P06	13-05-2021	Re-design	AA	
P05	15-01-2021	Added - Widened Footway Outside the School and New Housing Development Layout	AA	
No.	DATE:	AMENDMENT DETAILS:	DRN BY:	CHK BY:

Planning & Environment

Infrastructure Delivery Team

PROJECT TITLE:

CLM16 CATFORTH

DRAWING TITLE:

GENERAL ARRANGEMENT PLAN
SHEET 22

DRAWING No.

CLM16-LCC-DR-0100-1022

SCALE @ A1

1:250

PROJECT No.

CLM16

DATE:

03/10/2019

DRAWN BY:

RT/PF

CHECKED BY:

AE

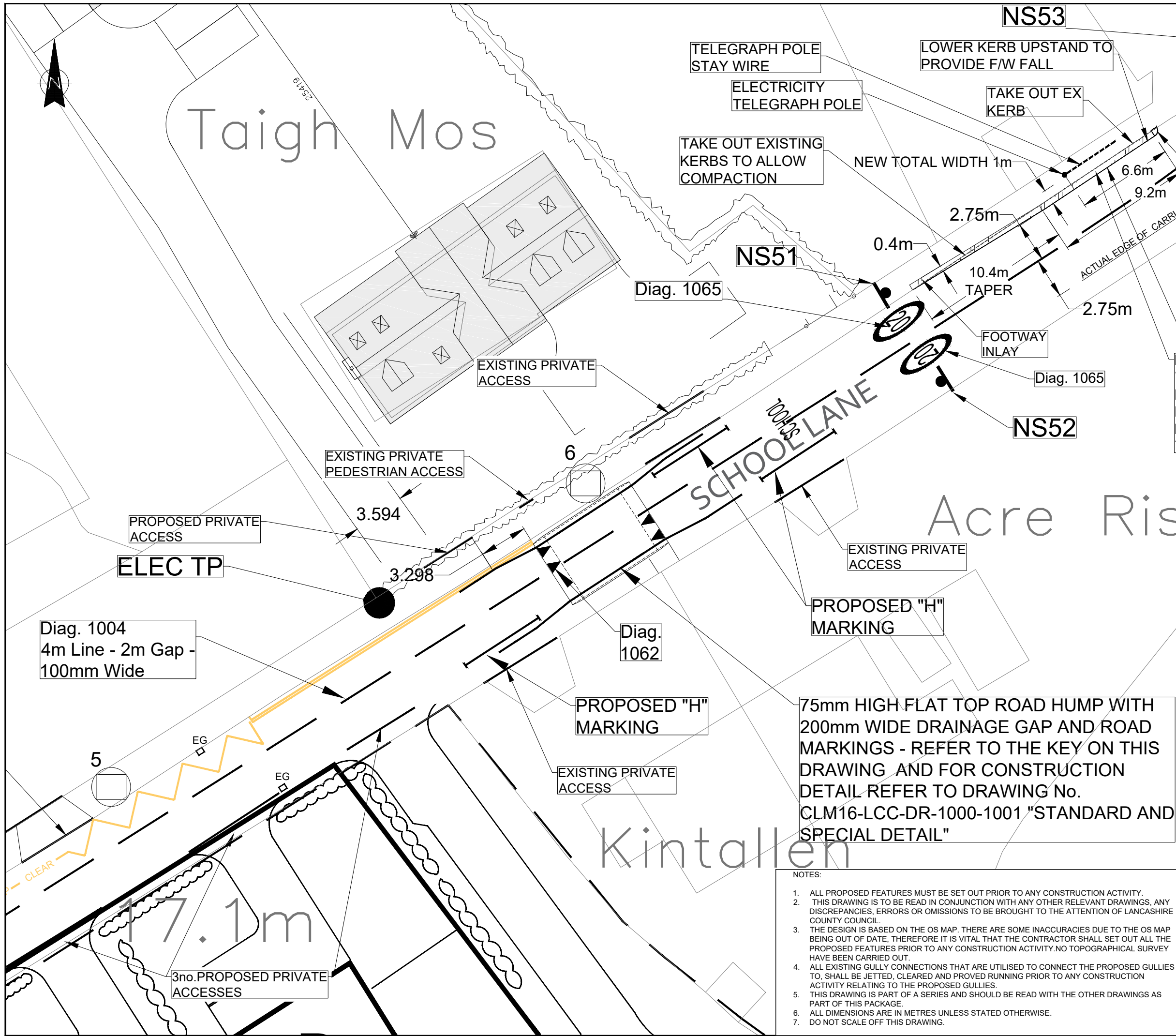
SHEET No.

22 OF 60

REVISION:

P.08

Lancashire County Council		Planning & Environment	
Infrastructure Delivery Team			
PROJECT TITLE:		CLM16 CATFORTH	
DRAWING TITLE:		GENERAL ARRANGEMENT PLAN SHEET 22	
DRAWING No.		CLM16-LCC-DR-0100-1022	
SCALE @ A1		1:250	PROJECT No. CLM16
DATE:	DRAWN BY:	CHECKED BY:	SHEET No. REVISION:
03/10/2019	RT/PF	AE	22 OF 60 P.08



Based upon the Ordnance Survey mapping with the permission of the Controller of Her Majesty's Stationary Office. © Crown Copyright. Unauthorised reproduction infringes Crown Copyright and may lead to prosecution or civil proceedings. Lancashire County Council. Licence No LA100023320.

FOOTWAY RESURFACING
20mm AC6 CLOSE SURFACE COURSE

CARRIAGEWAY RESURFACING
35mm AC10 CLOSE SURFACE 100/150 TACK COAT
COLD PLANE AS REQUIRED

FULL FOOTWAY CONSTRUCTION
20mm AC6 CLOSE SURFACE COURSE
60mm AC20 BASE COURSE
100mm TYPE 1 GRANULAR MATERIAL SUB BASE
WEED KILLER

BUFF COLOURED HOT POURED THERMOPLASTIC BASED SURFACE TREATMENT

NEW GULLY TO DETAIL FL11 SET 10mm BELOW FGL TYPE S BED UNDER FOOTWAY AND TYPE Z UNDER CARRIAGEWAY

EXISTING GULLY

TACTILE PAVING
400X400 BUFF COLOURED BLISTER TACTILE PAVING SLABS LAID ON BEDDING MORTAR WITH NOMINAL JOINTS

GREY COLOURED FEATURES REPRESENT EXISTING

ALL DETAILS TO BE CONFIRMED ON SITE WITH THE DESIGN ENGINEER PRIOR TO CONSTRUCTION AS DESIGNS BASED ON OS MAPPED DATA

25 EXISTING LIGHTING COLUMN

No.	DATE	AMENDMENT DETAILS	DRN BY	CHK BY
P08	10-08-2022	Replaced Mini Rbt with F T Hump south of jct with Bay Horse La. Moved last F T Hump south of Crown La	AA	
P07	16-07-2021	Taken Out the Junction Tables , and Added New Waiting Restriction on Catforth Rd/School Lane	AA	
P06	13-05-2021	Re-design	AA	
P05	15-01-2021	Added - Widened Footway Outside the School and New Housing Development Layout	AA	

REVISIONS

Lancashire County Council Planning & Environment

Infrastructure Delivery Team

PROJECT TITLE: CLM16 CATFORTH

DRAWING TITLE: GENERAL ARRANGEMENT PLAN SHEET 23

DRAWING No. CLM16-LCC-DR-0100-1023

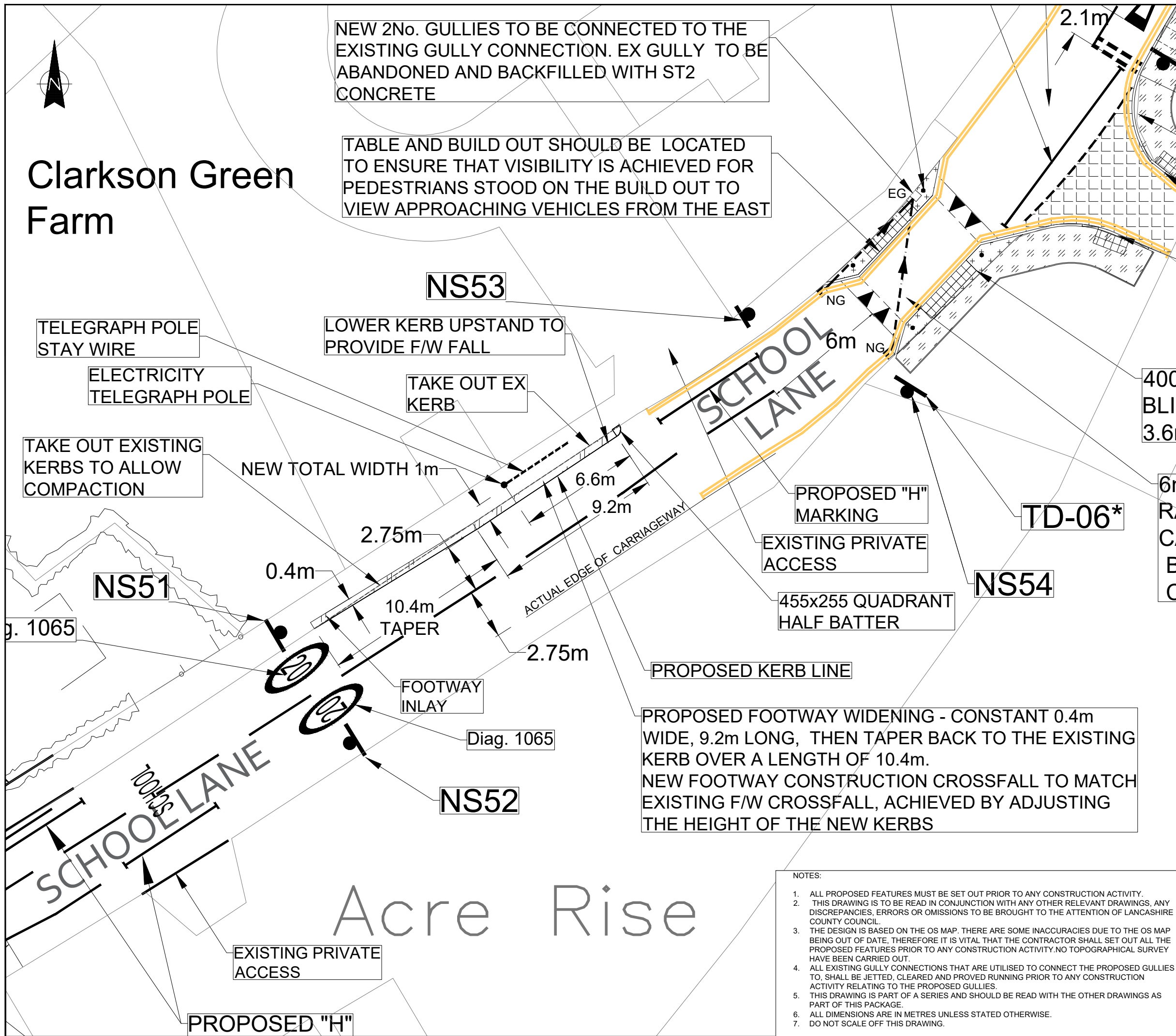
SCALE @ A1: 1:250 PROJECT No. CLM16

DATE: 03/10/2019 DRAWN BY: RT/PF CHECKED BY: AE SHEET No. 23 OF 60 REVISION: P.08

75mm HIGH FLAT TOP ROAD HUMPS WITH 200mm WIDE DRAINAGE GAP AND ROAD MARKINGS - REFER TO THE KEY ON THIS DRAWING AND FOR CONSTRUCTION DETAIL REFER TO DRAWING No. CLM16-LCC-DR-1000-1001 "STANDARD AND SPECIAL DETAIL"

- NOTES:
1. ALL PROPOSED FEATURES MUST BE SET OUT PRIOR TO ANY CONSTRUCTION ACTIVITY.
 2. THIS DRAWING IS TO BE READ IN CONJUNCTION WITH ANY OTHER RELEVANT DRAWINGS, ANY DISCREPANCIES, ERRORS OR OMISSIONS TO BE BROUGHT TO THE ATTENTION OF LANCASHIRE COUNTY COUNCIL.
 3. THE DESIGN IS BASED ON THE OS MAP. THERE ARE SOME INACCURACIES DUE TO THE OS MAP BEING OUT OF DATE, THEREFORE IT IS VITAL THAT THE CONTRACTOR SHALL SET OUT ALL THE PROPOSED FEATURES PRIOR TO ANY CONSTRUCTION ACTIVITY. NO TOPOGRAPHICAL SURVEY HAVE BEEN CARRIED OUT.
 4. ALL EXISTING GULLY CONNECTIONS THAT ARE UTILISED TO CONNECT THE PROPOSED GULLIES TO, SHALL BE JETTED, CLEARED AND PROVED RUNNING PRIOR TO ANY CONSTRUCTION ACTIVITY RELATING TO THE PROPOSED GULLIES.
 5. THIS DRAWING IS PART OF A SERIES AND SHOULD BE READ WITH THE OTHER DRAWINGS AS PART OF THIS PACKAGE.
 6. ALL DIMENSIONS ARE IN METRES UNLESS STATED OTHERWISE.
 7. DO NOT SCALE OFF THIS DRAWING.

Clarkson Green Farm



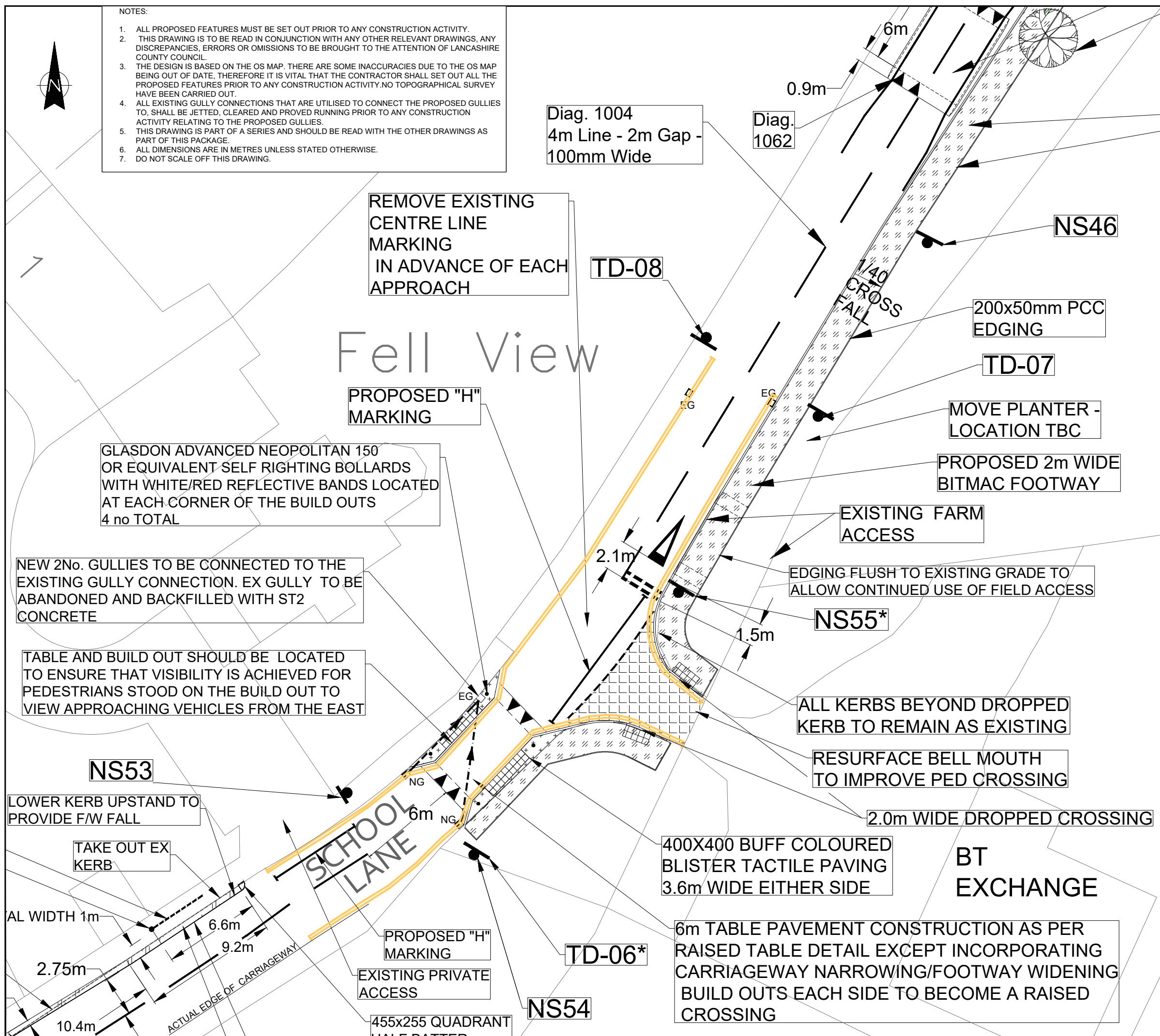
Based upon the Ordnance Survey mapping with the permission of the Controller of Her Majesty's Stationary Office. © Crown Copyright. Unauthorised reproduction infringes Crown Copyright and may lead to prosecution or civil proceedings. Lancashire County Council. Licence No LA100023320.

- FOOTWAY RESURFACING
20mm AC6 CLOSE SURFACE COURSE
- CARRIAGEWAY RESURFACING
35mm AC10 CLOSE SURFACE 100/150 TACK COAT
COLD PLANE AS REQUIRED
- FULL FOOTWAY CONSTRUCTION
20mm AC6 CLOSE SURFACE COURSE
60mm AC20 BASE COURSE
100mm TYPE 1 GRANULAR MATERIAL SUB BASE
WEED KILLER
- BUFF COLOURED HOT POURED THERMOPLASTIC BASED SURFACE TREATMENT
- NEW GULLY TO DETAIL FL11 SET 10mm BELOW FGL TYPE S BED UNDER FOOTWAY AND TYPE Z UNDER CARRIAGEWAY
- EXISTING GULLY
- TACTILE PAVING
400X400 BUFF COLOURED BLISTER TACTILE PAVING SLABS LAID ON BEDDING MORTAR WITH NOMINAL JOINTS
- GREY COLOURED FEATURES REPRESENT EXISTING
- ALL DETAILS TO BE CONFIRMED ON SITE WITH THE DESIGN ENGINEER PRIOR TO CONSTRUCTION AS DESIGNS BASED ON OS MAPPED DATA
- 25 EXISTING LIGHTING COLUMN


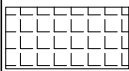


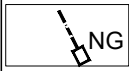

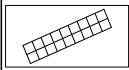
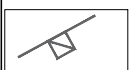
P08	10-08-2022	Replaced Mini Rbt with F T Hump south of jct with Bay Horse La. Moved last F T Hump south of Crown La	AA
P07	16-07-2021	Taken Out the Junction Tables, and Added New Waiting Restriction on Catforth Rd/School Lane	AA
P06	13-05-2021	Re-design	AA
P05	15-01-2021	Added - Widened Footway Outside the School and New Housing Development Layout	AA
No.	DATE:	AMENDMENT DETAILS:	DRN BY: CHK BY:

		Planning & Environment	
Infrastructure Delivery Team			
PROJECT TITLE:		CLM 16 CATFORTH	
DRAWING TITLE:		GENERAL ARRANGEMENT PLAN SHEET 23	
DRAWING No.		CLM16-LCC-DR-0100-1023	
SCALE @ A1:	1:200	PROJECT No.	CLM16
DATE:	DRAWN BY:	CHECKED BY:	SHEET No.
03/10/2019	RT/PT	AE	23A OF 60
		REVISION:	P.08

- NOTES:
- ALL PROPOSED FEATURES MUST BE SET OUT PRIOR TO ANY CONSTRUCTION ACTIVITY.
 - THIS DRAWING IS TO BE READ IN CONJUNCTION WITH ANY OTHER RELEVANT DRAWINGS, ANY DISCREPANCIES, ERRORS OR OMISSIONS TO BE BROUGHT TO THE ATTENTION OF LANCASHIRE COUNTY COUNCIL.
 - THE DESIGN IS BASED ON THE OS MAP. THERE ARE SOME INACCURACIES DUE TO THE OS MAP BEING OUT OF DATE, THEREFORE IT IS VITAL THAT THE CONTRACTOR SHALL SET OUT ALL THE PROPOSED FEATURES PRIOR TO ANY CONSTRUCTION ACTIVITY. NO TOPOGRAPHICAL SURVEY HAVE BEEN CARRIED OUT.
 - ALL EXISTING GULLY CONNECTIONS THAT ARE UTILISED TO CONNECT THE PROPOSED GULLIES TO, SHALL BE JETTED, CLEARED AND PROVED RUNNING PRIOR TO ANY CONSTRUCTION ACTIVITY RELATING TO THE PROPOSED GULLIES.
 - THIS DRAWING IS PART OF A SERIES AND SHOULD BE READ WITH THE OTHER DRAWINGS AS PART OF THIS PACKAGE.
 - ALL DIMENSIONS ARE IN METRES UNLESS STATED OTHERWISE.
 - DO NOT SCALE OFF THIS DRAWING.



Based upon the Ordnance Survey mapping with the permission of the Controller of Her Majesty's Stationary Office. © Crown Copyright. Unauthorised reproduction infringes Crown Copyright and may lead to prosecution or civil proceedings. Lancashire County Council. Licence No LA100023320.

- | | |
|--|--|
|  | <p>FOOTWAY RESURFACING
20mm AC6 CLOSE SURFACE
COURSE</p> |
|  | <p>CARRIAGEWAY RESURFACING
35mm AC10 CLOSE SURFACE 100/150
TACK COAT
COLD PLANE AS REQUIRED</p> |
|  | <p>FULL FOOTWAY CONSTRUCTION
20mm AC6 CLOSE SURFACE COURSE
60mm AC20 BASE COURSE
100mm TYPE 1 GRANULAR MATERIAL
SUB BASE
WEED KILLER</p> |
|  | <p>BUFF COLOURED HOT POURED
THERMOPLASTIC
BASED SURFACE TREATMENT</p> |
|  | <p>NEW GULLY TO DETAIL FL11
SET 10mm BELOW FGL
TYPE S BED UNDER FOOTWAY AND
TYPE Z UNDER CARRIAGEWAY</p> |
|  | <p>EXISTING GULLY</p> |
|  | <p>TACTILE PAVING
400X400 BUFF COLOURED BLISTER
TACTILE PAVING SLABS LAID ON
BEDDING MORTAR WITH NOMINAL
JOINTS</p> |
|  | <p>GREY COLOURED FEATURES
REPRESENT EXISTING</p> |
| <p>ALL DETAILS TO BE CONFIRMED ON SITE
WITH THE DESIGN ENGINEER PRIOR TO
CONSTRUCTION AS DESIGNS BASED ON
OS MAPPED DATA</p> | |

25		EXISTING LIGHTING COLUMN	
P08	10-08-2022	Replaced Mini Rbt with F T Hump south of jct with Bay Horse La. Moved last F T Hump south of Crown La	AA
P07	16-07-2021	Taken Out the Junction Tables , and Added New Waiting Restriction on Catforth Rd/School Lane	AA
P06	13-05-2021	Re-design	AA
P05	15-01-2021	Added - Widened Footway Outside the School and New Housing Development Layout	AA
No.	DATE:	AMENDMENT DETAILS:	DRN BY: CH

[illegible]

Planning & Environment

Infrastructure Delivery Team

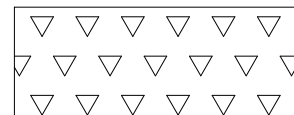
PROJECT TITLE: CLM16
CATFORTH

DRAWING TITLE: GENERAL ARRANGEMENT PLAN
SHEET 24

DRAWING No. CCM16-LCC-DR-0100-1024

SCALE @ A3	1:250	PROJECT No.	CLM16
------------	-------	-------------	-------

DATE:	DRAWN BY:	CHECKED BY:	SHEET No.	REVISION:
03/10/2019	RT	PF	24 OF 60	P.08



1. Installation of 150x125mm bull nose kerbs along the length of each parking area. Approx. 25mm upstand to be provided
2. Make good around new kerbs and allow approx 300mm strip of asphalt in the carriageway adjacent to the kerbs (the existing edge is very uneven and will be further disrupted when installed the kerbs)
3. Installation of bull nose kerbs around the edge of the parking areas - to provide restraint to the bedding sand, geo-cellular grid and stone infill. 25mm upstand to be provided.
4. Scrape/break off approx. 45-50mm of the existing stone/asphalt/concrete. Regularise the surface and infill as necessary
5. Lay and compact 30mm of grit sand
6. Lay geo-cellular grid
7. Infill with recycled road planings.


1. ALL PROPOSED FEATURES MUST BE SET OUT PRIOR TO ANY CONSTRUCTION ACTIVITY.
2. THIS DRAWING IS TO BE READ IN CONJUNCTION WITH ANY OTHER RELEVANT DRAWINGS, ANY DISCREPANCIES, ERRORS OR OMISSIONS TO BE BROUGHT TO THE ATTENTION OF LANCASHIRE COUNTY COUNCIL.
3. THE DESIGN IS BASED ON THE OS MAP. THERE ARE SOME INACCURACIES DUE TO THE OS MAP BEING OUT OF DATE, THEREFORE IT IS VITAL THAT THE CONTRACTOR SHALL SET OUT ALL THE PROPOSED FEATURES PRIOR TO ANY CONSTRUCTION ACTIVITY. NO TOPOGRAPHICAL SURVEY HAVE BEEN CARRIED OUT.
4. ALL EXISTING GULLY CONNECTIONS THAT ARE UTILISED TO CONNECT THE PROPOSED GULLIES TO, SHALL BE JETTED, CLEARED AND PROVED RUNNING PRIOR TO ANY CONSTRUCTION ACTIVITY RELATING TO THE PROPOSED GULLIES.
5. THIS DRAWING IS PART OF A SERIES AND SHOULD BE READ WITH THE OTHER DRAWINGS AS PART OF THIS PACKAGE.
6. ALL DIMENSIONS ARE IN METRES UNLESS STATED OTHERWISE.
7. DO NOT SCALE OFF THIS DRAWING

	<p>FOOTWAY RESURFACING 20mm AC6 CLOSE SURFACE COURSE</p>
---	--


CARRIAGEWAY RESURFACING
35mm AC10 CLOSE SURFACE 100/150
TACK COAT
COLD PLANE AS REQUIRED

FULL FOOTWAY CONSTRUCTION
20mm AC6 CLOSE SURFACE COURSE
60mm AC20 BASE COURSE
100mm TYPE 1 GRANULAR MATERIAL
SUB BASE
WEED KILLER

 BUFF COLOURED HOT POURED
THERMOPLASTIC
BASED SURFACE TREATMENT

 NEW GULLY TO DETAIL FL11
SET 10mm BELOW FGL
TYPE S BED UNDER FOOTWAY AND
TYPE Z UNDER CARRIAGEWAY

 EXISTING GULLY



TACTILE PAVING
400X400 BUFF COLOURED BLISTER
TACTILE PAVING SLABS LAID ON
BEDDING MORTAR WITH NOMINAL
JOINTS

 GREY COLOURED FEATURES REPRESENT EXISTING

ALL DETAILS TO BE CONFIRMED ON SITE
WITH THE DESIGN ENGINEER PRIOR TO
CONSTRUCTION AS DESIGNS BASED ON
QS MAPPED DATA

25 EXISTING LIGHTING COLUMN

P08	10-08-2022	Replaced Mini Rbt with F T Hump south of jct with Bay Horse La. Moved last F T Hump south of Crown La	AA	
P07	16-07-2021	Taken Out the Junction Tables , and Added New Waiting Restriction on Catforth Rd/School Lane	AA	
P06	13-05-2021	Re-design	AA	
P05	15-01-2021	Added - Widened Footway Outside the School and New Housing Development Layout	AA	
No	DATE	AMENDMENT DETAILS	DRN BY	CHK BY

NO.	DATE
REVISIONS	



Planning & Environment

Infrastructure Delivery Team

PROJECT TITLE: CLM16
CATEFORTH PLUMPTON

DRAWING TITLE: GENERAL ARRANGEMENT PLAN
SHEET 25

DRAWING No. CLM16-LCC-DR-0100-1025

SCALE @ A3 1:250

PROJECT No.	CLM16
-------------	-------

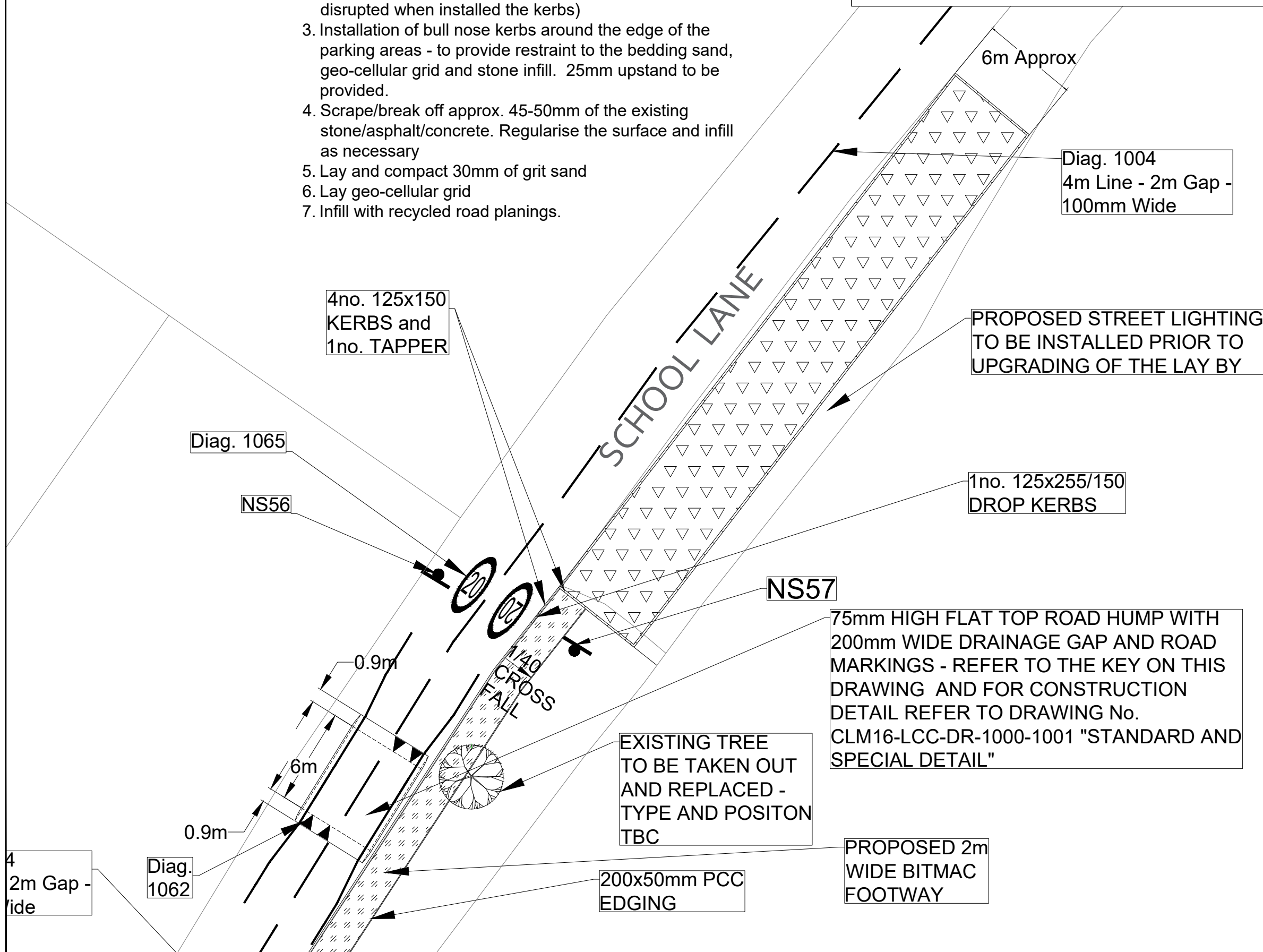
DATE:
03/10/2019

019	DRAWN BY: RT/PE
-----	--------------------

CHECKED BY:	AE
-------------	----

Y:	SHEET No.
	25 OF 60

REVISION: P.08





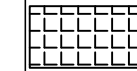
NOTES:

1. ALL PROPOSED FEATURES MUST BE SET OUT PRIOR TO ANY CONSTRUCTION ACTIVITY.
2. THIS DRAWING IS TO BE READ IN CONJUNCTION WITH ANY OTHER RELEVANT DRAWINGS, ANY DISCREPANCIES, ERRORS OR OMISSIONS TO BE BROUGHT TO THE ATTENTION OF LANCASHIRE COUNTY COUNCIL.
3. THE DESIGN IS BASED ON THE OS MAP. THERE ARE SOME INACCURACIES DUE TO THE OS MAP BEING OUT OF DATE, THEREFORE IT IS VITAL THAT THE CONTRACTOR SHALL SET OUT ALL THE PROPOSED FEATURES PRIOR TO ANY CONSTRUCTION ACTIVITY.NO TOPOGRAPHICAL SURVEY HAVE BEEN CARRIED OUT.
4. ALL EXISTING GULLY CONNECTIONS THAT ARE UTILISED TO CONNECT THE PROPOSED GULLIES TO, SHALL BE JETTED, CLEARED AND PROVED RUNNING PRIOR TO ANY CONSTRUCTION ACTIVITY RELATING TO THE PROPOSED GULLIES.
5. THIS DRAWING IS PART OF A SERIES AND SHOULD BE READ WITH THE OTHER DRAWINGS AS PART OF THIS PACKAGE.
6. ALL DIMENSIONS ARE IN METRES UNLESS STATED OTHERWISE.
7. DO NOT SCALE OFF THIS DRAWING.


Based upon the Ordnance Survey mapping with the permission of the Controller of Her Majesty's Stationary Office. © Crown Copyright. Unauthorised reproduction infringes Crown Copyright and may lead to prosecution or civil proceedings. Lancashire County Council. Licence No LA100023320.



FOOTWAY RESURFACING
20mm AC6 CLOSE SURFACE COURSE



CARRIAGEWAY RESURFACING
35mm AC10 CLOSE SURFACE 100/150
TACK COAT
COLD PLANE AS REQUIRED



FULL FOOTWAY CONSTRUCTION
20mm AC6 CLOSE SURFACE COURSE
60mm AC20 BASE COURSE
100mm TYPE 1 GRANULAR MATERIAL
SUB BASE
WEED KILLER



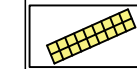
**BUFF COLOURED HOT POURED
THERMOPLASTIC
BASED SURFACE TREATMENT**



**NEW GULLY TO DETAIL FL11
SET 10mm BELOW FGL
TYPE S BED UNDER FOOTWAY AND
TYPE Z UNDER CARRIAGEWAY**



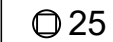
EXISTING GULLY



TACTILE PAVING
400X400 BUFF COLOURED BLISTER
TACTILE PAVING SLABS LAID ON
BEDDING MORTAR WITH NOMINAL
JOINTS



**GREY COLOURED FEATURES
REPRESENT EXISTING**



EXISTING LIGHTING COLUMN

P08	10-08-2022	Replaced Mini Rbt with F T Hump south of jct with Bay Horse La. Moved last F T Hump south of Crown La	AA	
P07	16-07-2021	Taken Out the Junction Tables , and Added New Waiting Restriction on Catforth Rd/School Lane	AA	
P06	13-05-2021	Re-design	AA	
P05	15-01-2021	Added - Widened Footway Outside the School and New Housing Development Layout	AA	
No.	DATE:	AMENDMENT DETAILS:	DRN BY:	CHK BY:

REVISIONS

Lancashire County Council		Planning & Environment
Infrastructure Delivery Team		
PROJECT TITLE: CLM16 CATFORTH		
DRAWING TITLE: GENERAL ARRANGEMENT PLAN SHEET 26		
DRAWING No. CLM16-LCC-DR-0100-1026		
SCALE @ A1: 1:250		PROJECT No. CLM16
DATE: 03/10/2019	DRAWN BY: RT/PF	CHECKED BY: AE
SHEET No. 26 OF 60		REVISION: P.08

NS58

TD-09

BT

NS59

Diag. 1065

Diag. 1004
4m Line - 2m Gap -
100mm Wide

Diag. 1065

AREA TO BE UPGRADED TO FACILITATE
SAFE PARKING FOR SCHOOL PARENTS.
THIS UPGRADE IS NOT PART OF THIS
PROJECT BUT WILL BE CARRIED OUT
AS A SEPARATE TASK LED BY THE
PARISH COUNCIL IN CONJUNCTION
WITH LANCASHIRE COUNTY COUNCIL
MAINTENANCE SECTION.

**PLEASE INCLUDE THIS AREA AS PART
OF THIS RSA2 ASSESSMENT.**

15.8m



- NOTES:
1. ALL PROPOSED FEATURES MUST BE SET OUT PRIOR TO ANY CONSTRUCTION ACTIVITY.
 2. THIS DRAWING IS TO BE READ IN CONJUNCTION WITH ANY OTHER RELEVANT DRAWINGS, ANY DISCREPANCIES, ERRORS OR OMISSIONS TO BE BROUGHT TO THE ATTENTION OF LANCASHIRE COUNTY COUNCIL.
 3. THE DESIGN IS BASED ON THE OS MAP. THERE ARE SOME INACCURACIES DUE TO THE OS MAP BEING OUT OF DATE, THEREFORE IT IS VITAL THAT THE CONTRACTOR SHALL SET OUT ALL THE PROPOSED FEATURES PRIOR TO ANY CONSTRUCTION ACTIVITY.NO TOPOGRAPHICAL SURVEY HAVE BEEN CARRIED OUT.
 4. ALL EXISTING GULLY CONNECTIONS THAT ARE UTILISED TO CONNECT THE PROPOSED GULLIES TO, SHALL BE JETTED, CLEARED AND PROVED RUNNING PRIOR TO ANY CONSTRUCTION ACTIVITY RELATING TO THE PROPOSED GULLIES.
 5. THIS DRAWING IS PART OF A SERIES AND SHOULD BE READ WITH THE OTHER DRAWINGS AS PART OF THIS PACKAGE.
 6. ALL DIMENSIONS ARE IN METRES UNLESS STATED OTHERWISE.
 7. DO NOT SCALE OFF THIS DRAWING.

NS-60
(GATEWAY
FEATURE)

GATEWAY DRAGONS
TEETH, BAR MARKINGS
AND 20mph ROUNDEL.
REFER TO DRAWING No.
CLM16-LCC-DR-1000-1005
"STANDARD AND SPECIAL
DETAIL"

NS-61 (GATEWAY FEATURE) SEE
DRAWING No.
CLM16-LCC-DR-1000-1005
(STANDARD AND SPECIAL
DETAILS)

Diag. 1065

Diag. 1004
4m Line - 2m Gap -
100mm Wide

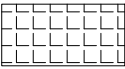
SCHOOL LANE

Catforth Hall

Based upon the Ordnance Survey mapping with the permission of the Controller of Her Majesty's Stationary Office. © Crown Copyright. Unauthorised reproduction infringes Crown Copyright and may lead to prosecution or civil proceedings. Lancashire County Council. Licence No LA100023320.



FOOTWAY RESURFACING
20mm AC6 CLOSE SURFACE
COURSE



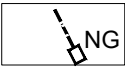
CARRIAGEWAY RESURFACING
35mm AC10 CLOSE SURFACE 100/150
TACK COAT
COLD PLANE AS REQUIRED



FULL FOOTWAY CONSTRUCTION
20mm AC6 CLOSE SURFACE COURSE
60mm AC20 BASE COURSE
100mm TYPE 1 GRANULAR MATERIAL
SUB BASE
WEED KILLER



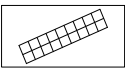
BUFF COLOURED HOT POURED
THERMOPLASTIC
BASED SURFACE TREATMENT



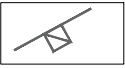
NEW GULLY TO DETAIL FL11
SET 10mm BELOW FGL
TYPE S BED UNDER FOOTWAY AND
TYPE Z UNDER CARRIAGEWAY



EXISTING GULLY



TACTILE PAVING
400X400 BUFF COLOURED BLISTER
TACTILE PAVING SLABS LAID ON
BEDDING MORTAR WITH NOMINAL
JOINTS



GREY COLOURED FEATURES
REPRESENT EXISTING

ALL DETAILS TO BE CONFIRMED ON SITE
WITH THE DESIGN ENGINEER PRIOR TO
CONSTRUCTION AS DESIGNS BASED ON
OS MAPPED DATA

25 EXISTING LIGHTING COLUMN

P08	10-08-2022	Replaced Mini Rbt with F T Hump south of jct with Bay Horse La. Moved last F T Hump south of Crown La	AA	
P07	16-07-2021	Taken Out the Junction Tables , and Added New Waiting Restriction on Catforth Rd/School Lane	AA	
P06	13-05-2021	Re-design	AA	
P05	15-01-2021	Added - Widened Footway Outside the School and New Housing Development Layout	AA	
No.	DATE:	AMENDMENT DETAILS:	DRN BY:	CHK BY:

REVISIONS



Planning & Environment

Infrastructure Delivery Team

PROJECT TITLE:	CLM16 CATFORTH			
DRAWING TITLE:	GENERAL ARRANGEMENT PLAN SHEET 27			
DRAWING No.	CLM16-LCC-DR-0100-1027			
SCALE @ A1:	1:250	PROJECT No.	CLM16	
DATE:	DRAWN BY:	CHECKED BY:	SHEET No.	REVISION:
03/10/2019	RT/PF	AE	27 OF 60	P.08



SEE DRAWING No.
CLM16-LCC-DR-1000-1005

Diag. 1004
4m Line - 2m Gap -
100mm Wide

15.8m

SCHOOL LANE

GATEWAY DRAGONS
TEETH, BAR MARKINGS
AND 20mph ROUNDEL.
REFER TO DRAWING No.
CLM16-LCC-DR-1000-1005
"STANDARD AND SPECIAL
DETAIL"

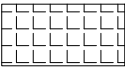
NOTES:

1. ALL PROPOSED FEATURES MUST BE SET OUT PRIOR TO ANY CONSTRUCTION ACTIVITY.
2. THIS DRAWING IS TO BE READ IN CONJUNCTION WITH ANY OTHER RELEVANT DRAWINGS, ANY DISCREPANCIES, ERRORS OR OMISSIONS TO BE BROUGHT TO THE ATTENTION OF LANCASHIRE COUNTY COUNCIL.
3. THE DESIGN IS BASED ON THE OS MAP. THERE ARE SOME INACCURACIES DUE TO THE OS MAP BEING OUT OF DATE, THEREFORE IT IS VITAL THAT THE CONTRACTOR SHALL SET OUT ALL THE PROPOSED FEATURES PRIOR TO ANY CONSTRUCTION ACTIVITY.NO TOPOGRAPHICAL SURVEY HAVE BEEN CARRIED OUT.
4. ALL EXISTING GULLY CONNECTIONS THAT ARE UTILISED TO CONNECT THE PROPOSED GULLIES TO, SHALL BE JETTED, CLEARED AND PROVED RUNNING PRIOR TO ANY CONSTRUCTION ACTIVITY RELATING TO THE PROPOSED GULLIES.
5. THIS DRAWING IS PART OF A SERIES AND SHOULD BE READ WITH THE OTHER DRAWINGS AS PART OF THIS PACKAGE.
6. ALL DIMENSIONS ARE IN METRES UNLESS STATED OTHERWISE.
7. DO NOT SCALE OFF THIS DRAWING.

Based upon the Ordnance Survey mapping with the permission of the Controller of Her Majesty's Stationary Office. © Crown Copyright. Unauthorised reproduction infringes Crown Copyright and may lead to prosecution or civil proceedings. Lancashire County Council. Licence No LA100023320.




FOOTWAY RESURFACING
20mm AC6 CLOSE SURFACE
COURSE



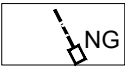
CARRIAGEWAY RESURFACING
35mm AC10 CLOSE SURFACE 100/150
TACK COAT
COLD PLANE AS REQUIRED



FULL FOOTWAY CONSTRUCTION
20mm AC6 CLOSE SURFACE COURSE
60mm AC20 BASE COURSE
100mm TYPE 1 GRANULAR MATERIAL
SUB BASE
WEED KILLER



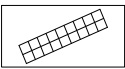
BUFF COLOURED HOT POURED
THERMOPLASTIC
BASED SURFACE TREATMENT



NEW GULLY TO DETAIL FL11
SET 10mm BELOW FGL
TYPE S BED UNDER FOOTWAY AND
TYPE Z UNDER CARRIAGEWAY



EXISTING GULLY



TACTILE PAVING
400X400 BUFF COLOURED BLISTER
TACTILE PAVING SLABS LAID ON
BEDDING MORTAR WITH NOMINAL
JOINTS



GREY COLOURED FEATURES
REPRESENT EXISTING

ALL DETAILS TO BE CONFIRMED ON SITE
WITH THE DESIGN ENGINEER PRIOR TO
CONSTRUCTION AS DESIGNS BASED ON
OS MAPPED DATA



EXISTING LIGHTING COLUMN

P08	10-08-2022	Replaced Mini Rbt with F T Hump south of jct with Bay Horse La. Moved last F T Hump south of Crown La	AA	
P07	16-07-2021	Taken Out the Junction Tables , and Added New Waiting Restriction on Catforth Rd/School Lane	AA	
P06	13-05-2021	Re-design	AA	
P05	15-01-2021	Added - Widened Footway Outside the School and New Housing Development Layout	AA	
No.	DATE:	AMENDMENT DETAILS:	DRN BY:	CHK BY:

REVISIONS



Planning & Environment

Infrastructure Delivery Team

PROJECT TITLE:	CLM16 CATFORTH			
DRAWING TITLE:	GENERAL ARRANGEMENT PLAN SHEET 28			
DRAWING No.	CLM16--LCC-DR-0100-1028			
SCALE @ A:	1:250	PROJECT No.	CLM16	
DATE:	DRAWN BY:	CHECKED BY:	SHEET No.	REVISION:
03/10/2019	RT/PF	AE	28 OF 60	P.08

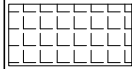


- NOTES:
1. ALL PROPOSED FEATURES MUST BE SET OUT PRIOR TO ANY CONSTRUCTION ACTIVITY.
 2. THIS DRAWING IS TO BE READ IN CONJUNCTION WITH ANY OTHER RELEVANT DRAWINGS, ANY DISCREPANCIES, ERRORS OR OMISSIONS TO BE BROUGHT TO THE ATTENTION OF LANCASHIRE COUNTY COUNCIL.
 3. THE DESIGN IS BASED ON THE OS MAP. THERE ARE SOME INACCURACIES DUE TO THE OS MAP BEING OUT OF DATE, THEREFORE IT IS VITAL THAT THE CONTRACTOR SHALL SET OUT ALL THE PROPOSED FEATURES PRIOR TO ANY CONSTRUCTION ACTIVITY.NO TOPOGRAPHICAL SURVEY HAVE BEEN CARRIED OUT.
 4. ALL EXISTING GULLY CONNECTIONS THAT ARE UTILISED TO CONNECT THE PROPOSED GULLIES TO, SHALL BE JETTED, CLEARED AND PROVED RUNNING PRIOR TO ANY CONSTRUCTION ACTIVITY RELATING TO THE PROPOSED GULLIES.
 5. THIS DRAWING IS PART OF A SERIES AND SHOULD BE READ WITH THE OTHER DRAWINGS AS PART OF THIS PACKAGE.
 6. ALL DIMENSIONS ARE IN METRES UNLESS STATED OTHERWISE.
 7. DO NOT SCALE OFF THIS DRAWING.

Based upon the Ordnance Survey mapping with the permission of the Controller of Her Majesty's Stationary Office. © Crown Copyright. Unauthorised reproduction infringes Crown Copyright and may lead to prosecution or civil proceedings. Lancashire County Council. Licence No LA100023320.




FOOTWAY RESURFACING
20mm AC6 CLOSE SURFACE COURSE



CARRIAGEWAY RESURFACING
35mm AC10 CLOSE SURFACE 100/150
TACK COAT
COLD PLANE AS REQUIRED



FULL FOOTWAY CONSTRUCTION
20mm AC6 CLOSE SURFACE COURSE
60mm AC20 BASE COURSE
100mm TYPE 1 GRANULAR MATERIAL
SUB BASE
WEED KILLER



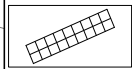
**BUFF COLOURED HOT POURED
THERMOPLASTIC
BASED SURFACE TREATMENT**



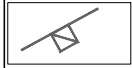
NEW GULLY TO DETAIL FL11
SET 10mm BELOW FGL
TYPE S BED UNDER FOOTWAY AND
TYPE Z UNDER CARRIAGEWAY



EXISTING GULLY

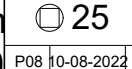


TACTILE PAVING
400X400 BUFF COLOURED BLISTER
TACTILE PAVING SLABS LAID ON
BEDDING MORTAR WITH NOMINAL
JOINTS



**GREY COLOURED FEATURES
REPRESENT EXISTING**

ALL DETAILS TO BE CONFIRMED ON SITE
WITH THE DESIGN ENGINEER PRIOR TO
CONSTRUCTION AS DESIGNS BASED ON
OS MAPPED DATA



EXISTING LIGHTING COLUMN

P08	10-08-2022	Replaced Mini Rbt with F T Hump south of jct with Bay Horse La. Moved last F T Hump south of Crown La	AA	
P07	16-07-2021	Taken Out the Junction Tables , and Added New Waiting Restriction on Catforth Rd/School Lane	AA	
P06	13-05-2021	Re-design	AA	
P05	15-01-2021	Added - Widened Footway Outside the School and New Housing Development Layout	AA	
No.	DATE:	AMENDMENT DETAILS:	DRN BY:	CHK BY:

REVISIONS



Planning & Environment

Infrastructure Delivery Team

PROJECT TITLE:		CLM16 CATFORTH		
DRAWING TITLE:		GENERAL ARRANGEMENT PLAN SHEET 29		
DRAWING No.		CLM16-LCC-DR-0100-1029		
SCALE @ A1		PROJECT No. CLM16		
DATE:	DRAWN BY:	CHECKED BY:	SHEET No.	REVISION:
03/10/2019	RT/PF	AE	29 OF 60	P.08

Diag. 1004
4m Line - 2m Gap -
100mm Wide

Diag. 1065

17.1m

SCHOOL LANE

NG No.
DR-1000-1005

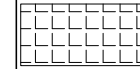


- NOTES:
1. ALL PROPOSED FEATURES MUST BE SET OUT PRIOR TO ANY CONSTRUCTION ACTIVITY.
 2. THIS DRAWING IS TO BE READ IN CONJUNCTION WITH ANY OTHER RELEVANT DRAWINGS, ANY DISCREPANCIES, ERRORS OR OMISSIONS TO BE BROUGHT TO THE ATTENTION OF LANCASHIRE COUNTY COUNCIL.
 3. THE DESIGN IS BASED ON THE OS MAP. THERE ARE SOME INACCURACIES DUE TO THE OS MAP BEING OUT OF DATE, THEREFORE IT IS VITAL THAT THE CONTRACTOR SHALL SET OUT ALL THE PROPOSED FEATURES PRIOR TO ANY CONSTRUCTION ACTIVITY.NO TOPOGRAPHICAL SURVEY HAVE BEEN CARRIED OUT.
 4. ALL EXISTING GULLY CONNECTIONS THAT ARE UTILISED TO CONNECT THE PROPOSED GULLIES TO, SHALL BE JETTED, CLEARED AND PROVED RUNNING PRIOR TO ANY CONSTRUCTION ACTIVITY RELATING TO THE PROPOSED GULLIES.
 5. THIS DRAWING IS PART OF A SERIES AND SHOULD BE READ WITH THE OTHER DRAWINGS AS PART OF THIS PACKAGE.
 6. ALL DIMENSIONS ARE IN METRES UNLESS STATED OTHERWISE.
 7. DO NOT SCALE OFF THIS DRAWING.

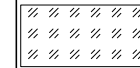
Based upon the Ordnance Survey mapping with the permission of the Controller of Her Majesty's Stationary Office. © Crown Copyright. Unauthorised reproduction infringes Crown Copyright and may lead to prosecution or civil proceedings. Lancashire County Council. Licence No LA100023320.




FOOTWAY RESURFACING
20mm AC6 CLOSE SURFACE COURSE



CARRIAGEWAY RESURFACING
35mm AC10 CLOSE SURFACE 100/150
TACK COAT
COLD PLANE AS REQUIRED



FULL FOOTWAY CONSTRUCTION
20mm AC6 CLOSE SURFACE COURSE
60mm AC20 BASE COURSE
100mm TYPE 1 GRANULAR MATERIAL
SUB BASE
WEED KILLER



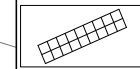
**BUFF COLOURED HOT POURED
THERMOPLASTIC
BASED SURFACE TREATMENT**



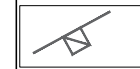
**NEW GULLY TO DETAIL FL11
SET 10mm BELOW FGL
TYPE S BED UNDER FOOTWAY AND
TYPE Z UNDER CARRIAGEWAY**



EXISTING GULLY




TACTILE PAVING
400X400 BUFF COLOURED BLISTER
TACTILE PAVING SLABS LAID ON
BEDDING MORTAR WITH NOMINAL
JOINTS



**GREY COLOURED FEATURES
REPRESENT EXISTING**

**ALL DETAILS TO BE CONFIRMED ON SITE
WITH THE DESIGN ENGINEER PRIOR TO
CONSTRUCTION AS DESIGNS BASED ON
OS MAPPED DATA**

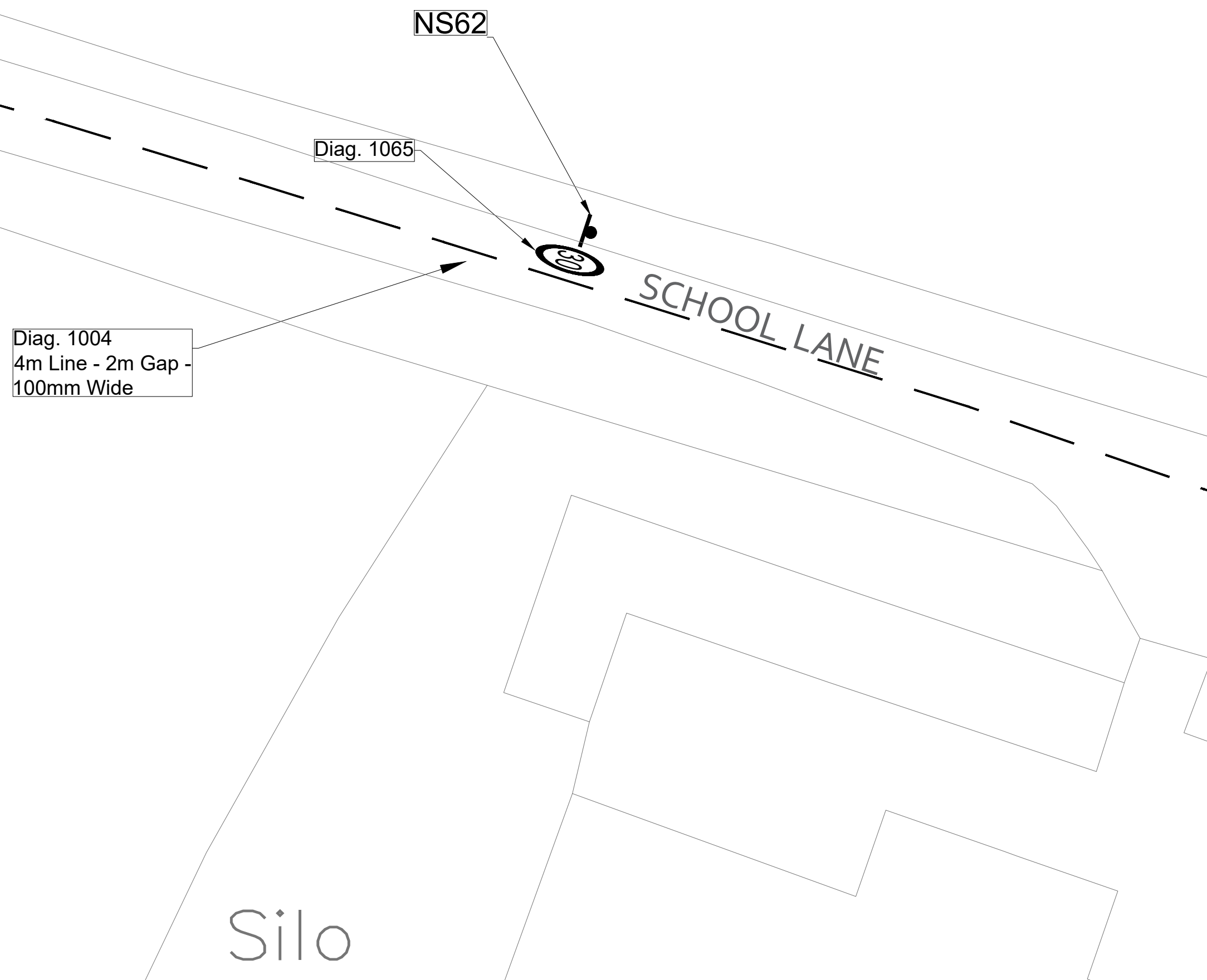


EXISTING LIGHTING COLUMN

P08	10-08-2022	Replaced Mini Rbt with F T Hump south of jct with Bay Horse La. Moved last F T Hump south of Crown La	AA	
P07	16-07-2021	Taken Out the Junction Tables , and Added New Waiting Restriction on Catforth Rd/School Lane	AA	
P06	13-05-2021	Re-design	AA	
P05	15-01-2021	Added - Widened Footway Outside the School and New Housing Development Layout	AA	
No.	DATE:	AMENDMENT DETAILS:	DRN BY:	CHK BY:

REVISIONS

Lancashire County Council	Planning & Environment			
Infrastructure Delivery Team				
PROJECT TITLE: CLM16 CATFORTH				
DRAWING TITLE: GENERAL ARRANGEMENT PLAN SHEET 30				
DRAWING No. CLM16-LCC-DR-0100-1030				
SCALE @ A1: 1:250	PROJECT No. CLM16			
DATE: 03/10/2019	DRAWN BY: RT/PF	CHECKED BY: AE	SHEET No. 30 OF 60	REVISION: P.08





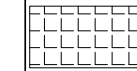
NOTES:

1. ALL PROPOSED FEATURES MUST BE SET OUT PRIOR TO ANY CONSTRUCTION ACTIVITY.
2. THIS DRAWING IS TO BE READ IN CONJUNCTION WITH ANY OTHER RELEVANT DRAWINGS, ANY DISCREPANCIES, ERRORS OR OMISSIONS TO BE BROUGHT TO THE ATTENTION OF LANCASHIRE COUNTY COUNCIL.
3. THE DESIGN IS BASED ON THE OS MAP. THERE ARE SOME INACCURACIES DUE TO THE OS MAP BEING OUT OF DATE, THEREFORE IT IS VITAL THAT THE CONTRACTOR SHALL SET OUT ALL THE PROPOSED FEATURES PRIOR TO ANY CONSTRUCTION ACTIVITY.NO TOPOGRAPHICAL SURVEY HAVE BEEN CARRIED OUT.
4. ALL EXISTING GULLY CONNECTIONS THAT ARE UTILISED TO CONNECT THE PROPOSED GULLIES TO, SHALL BE JETTED, CLEARED AND PROVED RUNNING PRIOR TO ANY CONSTRUCTION ACTIVITY RELATING TO THE PROPOSED GULLIES.
5. THIS DRAWING IS PART OF A SERIES AND SHOULD BE READ WITH THE OTHER DRAWINGS AS PART OF THIS PACKAGE.
6. ALL DIMENSIONS ARE IN METRES UNLESS STATED OTHERWISE.
7. DO NOT SCALE OFF THIS DRAWING.


Based upon the Ordnance Survey mapping with the permission of the Controller of Her Majesty's Stationary Office. © Crown Copyright. Unauthorised reproduction infringes Crown Copyright and may lead to prosecution or civil proceedings. Lancashire County Council. Licence No LA100023320.



FOOTWAY RESURFACING
20mm AC6 CLOSE SURFACE COURSE



CARRIAGEWAY RESURFACING
35mm AC10 CLOSE SURFACE 100/150 TACK COAT
COLD PLANE AS REQUIRED




FULL FOOTWAY CONSTRUCTION
20mm AC6 CLOSE SURFACE COURSE
60mm AC20 BASE COURSE
100mm TYPE 1 GRANULAR MATERIAL SUB BASE
WEED KILLER



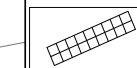
BUFF COLOURED HOT POURED THERMOPLASTIC BASED SURFACE TREATMENT



NEW GULLY TO DETAIL FL11
SET 10mm BELOW FGL
TYPE S BED UNDER FOOTWAY AND TYPE Z UNDER CARRIAGEWAY



EXISTING GULLY



TACTILE PAVING
400X400 BUFF COLOURED BLISTER TACTILE PAVING SLABS LAID ON BEDDING MORTAR WITH NOMINAL JOINTS



GREY COLOURED FEATURES REPRESENT EXISTING

ALL DETAILS TO BE CONFIRMED ON SITE WITH THE DESIGN ENGINEER PRIOR TO CONSTRUCTION AS DESIGNS BASED ON OS MAPPED DATA

25 EXISTING LIGHTING COLUMN

P08	10-08-2022	Replaced Mini Rbt with F T Hump south of jct with Bay Horse La. Moved last F T Hump south of Crown La	AA	
P07	16-07-2021	Taken Out the Junction Tables , and Added New Waiting Restriction on Catforth Rd/School Lane	AA	
P06	13-05-2021	Re-design	AA	
P05	15-01-2021	Added - Widened Footway Outside the School and New Housing Development Layout	AA	
No.	DATE:	AMENDMENT DETAILS:	DRN BY:	CHK BY:

REVISIONS



Planning & Environment

Infrastructure Delivery Team

PROJECT TITLE:	CLM16 CATFORTH
DRAWING TITLE:	GENERAL ARRANGEMENT PLAN SHEET 31
DRAWING No.	CLM16-LCC-DR-0100-1031
SCALE @ A:	1:250
PROJECT No.	CLM16
DATE:	03/10/2019
DRAWN BY:	RT/PF
CHECKED BY:	AE
SHEET No.	31 OF 60
REVISION:	P.08



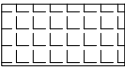
NOTES:

1. ALL PROPOSED FEATURES MUST BE SET OUT PRIOR TO ANY CONSTRUCTION ACTIVITY.
2. THIS DRAWING IS TO BE READ IN CONJUNCTION WITH ANY OTHER RELEVANT DRAWINGS, ANY DISCREPANCIES, ERRORS OR OMISSIONS TO BE BROUGHT TO THE ATTENTION OF LANCASHIRE COUNTY COUNCIL.
3. THE DESIGN IS BASED ON THE OS MAP. THERE ARE SOME INACCURACIES DUE TO THE OS MAP BEING OUT OF DATE, THEREFORE IT IS VITAL THAT THE CONTRACTOR SHALL SET OUT ALL THE PROPOSED FEATURES PRIOR TO ANY CONSTRUCTION ACTIVITY.NO TOPOGRAPHICAL SURVEY HAVE BEEN CARRIED OUT.
4. ALL EXISTING GULLY CONNECTIONS THAT ARE UTILISED TO CONNECT THE PROPOSED GULLIES TO, SHALL BE JETTED, CLEARED AND PROVED RUNNING PRIOR TO ANY CONSTRUCTION ACTIVITY RELATING TO THE PROPOSED GULLIES.
5. THIS DRAWING IS PART OF A SERIES AND SHOULD BE READ WITH THE OTHER DRAWINGS AS PART OF THIS PACKAGE.
6. ALL DIMENSIONS ARE IN METRES UNLESS STATED OTHERWISE.
7. DO NOT SCALE OFF THIS DRAWING.

Based upon the Ordnance Survey mapping with the permission of the Controller of Her Majesty's Stationary Office. © Crown Copyright. Unauthorised reproduction infringes Crown Copyright and may lead to prosecution or civil proceedings. Lancashire County Council. Licence No LA100023320.



FOOTWAY RESURFACING
20mm AC6 CLOSE SURFACE COURSE



CARRIAGEWAY RESURFACING
35mm AC10 CLOSE SURFACE 100/150
TACK COAT
COLD PLANE AS REQUIRED



FULL FOOTWAY CONSTRUCTION
20mm AC6 CLOSE SURFACE COURSE
60mm AC20 BASE COURSE
100mm TYPE 1 GRANULAR MATERIAL
SUB BASE
WEED KILLER



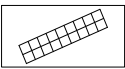
BUFF COLOURED HOT POURED
THERMOPLASTIC
BASED SURFACE TREATMENT



NEW GULLY TO DETAIL FL11
SET 10mm BELOW FGL
TYPE S BED UNDER FOOTWAY AND
TYPE Z UNDER CARRIAGEWAY



EXISTING GULLY



TACTILE PAVING
400X400 BUFF COLOURED BLISTER
TACTILE PAVING SLABS LAID ON
BEDDING MORTAR WITH NOMINAL
JOINTS



GREY COLOURED FEATURES
REPRESENT EXISTING

ALL DETAILS TO BE CONFIRMED ON SITE
WITH THE DESIGN ENGINEER PRIOR TO
CONSTRUCTION AS DESIGNS BASED ON
OS MAPPED DATA



EXISTING LIGHTING COLUMN

P08	10-08-2022	Replaced Mini Rbt with F T Hump south of jct with Bay Horse La. Moved last F T Hump south of Crown La	AA	
P07	16-07-2021	Taken Out the Junction Tables , and Added New Waiting Restriction on Catforth Rd/School Lane	AA	
P06	13-05-2021	Re-design	AA	
P05	15-01-2021	Added - Widened Footway Outside the School and New Housing Development Layout	AA	
No.	DATE:	AMENDMENT DETAILS:	DRN BY:	CHK BY:

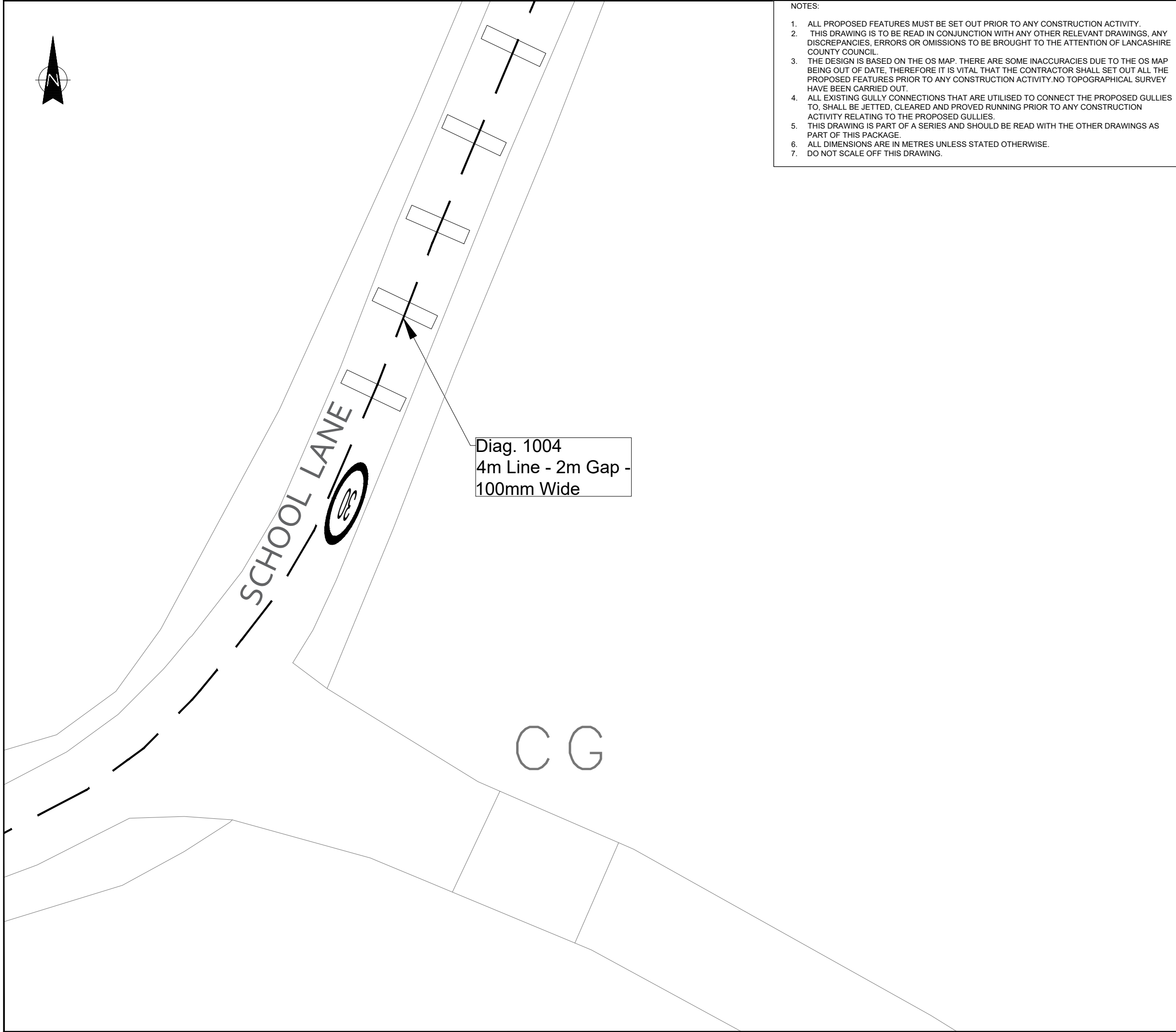
REVISIONS



Planning & Environment

Infrastructure Delivery Team

PROJECT TITLE:	CLM16 CATFORTH
DRAWING TITLE:	GENERAL ARRANGEMENT PLAN SHEET 32
DRAWING No.	CLM16-LCC-DR-0100-1032
SCALE @ A:	1:250
PROJECT No.	CLM16
DATE:	03/10/2019
DRAWN BY:	RT/PF
CHECKED BY:	AE
SHEET No.	32 OF 60
REVISION:	P.08



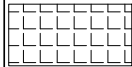
NOTES:

1. ALL PROPOSED FEATURES MUST BE SET OUT PRIOR TO ANY CONSTRUCTION ACTIVITY.
2. THIS DRAWING IS TO BE READ IN CONJUNCTION WITH ANY OTHER RELEVANT DRAWINGS, ANY DISCREPANCIES, ERRORS OR OMISSIONS TO BE BROUGHT TO THE ATTENTION OF LANCASHIRE COUNTY COUNCIL.
3. THE DESIGN IS BASED ON THE OS MAP. THERE ARE SOME INACCURACIES DUE TO THE OS MAP BEING OUT OF DATE, THEREFORE IT IS VITAL THAT THE CONTRACTOR SHALL SET OUT ALL THE PROPOSED FEATURES PRIOR TO ANY CONSTRUCTION ACTIVITY.NO TOPOGRAPHICAL SURVEY HAVE BEEN CARRIED OUT.
4. ALL EXISTING GULLY CONNECTIONS THAT ARE UTILISED TO CONNECT THE PROPOSED GULLIES TO, SHALL BE JETTED, CLEARED AND PROVED RUNNING PRIOR TO ANY CONSTRUCTION ACTIVITY RELATING TO THE PROPOSED GULLIES.
5. THIS DRAWING IS PART OF A SERIES AND SHOULD BE READ WITH THE OTHER DRAWINGS AS PART OF THIS PACKAGE.
6. ALL DIMENSIONS ARE IN METRES UNLESS STATED OTHERWISE.
7. DO NOT SCALE OFF THIS DRAWING.


Based upon the Ordnance Survey mapping with the permission of the Controller of Her Majesty's Stationary Office. © Crown Copyright. Unauthorised reproduction infringes Crown Copyright and may lead to prosecution or civil proceedings. Lancashire County Council. Licence No LA100023320.



FOOTWAY RESURFACING
20mm AC6 CLOSE SURFACE COURSE



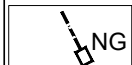
CARRIAGEWAY RESURFACING
35mm AC10 CLOSE SURFACE 100/150
TACK COAT
COLD PLANE AS REQUIRED



FULL FOOTWAY CONSTRUCTION
20mm AC6 CLOSE SURFACE COURSE
60mm AC20 BASE COURSE
100mm TYPE 1 GRANULAR MATERIAL
SUB BASE
WEED KILLER



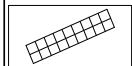
BUFF COLOURED HOT POURED
THERMOPLASTIC
BASED SURFACE TREATMENT



NEW GULLY TO DETAIL FL11
SET 10mm BELOW FGL
TYPE S BED UNDER FOOTWAY AND
TYPE Z UNDER CARRIAGEWAY



EXISTING GULLY



TACTILE PAVING
400X400 BUFF COLOURED BLISTER
TACTILE PAVING SLABS LAID ON
BEDDING MORTAR WITH NOMINAL
JOINTS



GREY COLOURED FEATURES
REPRESENT EXISTING

ALL DETAILS TO BE CONFIRMED ON SITE
WITH THE DESIGN ENGINEER PRIOR TO
CONSTRUCTION AS DESIGNS BASED ON
OS MAPPED DATA



EXISTING LIGHTING COLUMN

P08	10-08-2022	Replaced Mini Rbt with F T Hump south of jct with Bay Horse La. Moved last F T Hump south of Crown La	AA	
P07	16-07-2021	Taken Out the Junction Tables , and Added New Waiting Restriction on Catforth Rd/School Lane	AA	
P06	13-05-2021	Re-design	AA	
P05	15-01-2021	Added - Widened Footway Outside the School and New Housing Development Layout	AA	
No.	DATE:	AMENDMENT DETAILS:	DRN BY:	CHK BY:

REVISIONS



Planning & Environment

Infrastructure Delivery Team

PROJECT TITLE:	CLM16 CATFORTH			
DRAWING TITLE:	GENERAL ARRANGEMENT PLAN SHEET 33			
DRAWING No.	CLM16-LCC-DR-0100-1033			
SCALE @ A:	1:250	PROJECT No.	CLM16	
DATE:	DRAWN BY:	CHECKED BY:	SHEET No.	REVISION:
03/10/2019	RT/PF	AE	33 OF 60	P.08



NOTES:

1. ALL PROPOSED FEATURES MUST BE SET OUT PRIOR TO ANY CONSTRUCTION ACTIVITY.
2. THIS DRAWING IS TO BE READ IN CONJUNCTION WITH ANY OTHER RELEVANT DRAWINGS, ANY DISCREPANCIES, ERRORS OR OMISSIONS TO BE BROUGHT TO THE ATTENTION OF LANCASHIRE COUNTY COUNCIL.
3. THE DESIGN IS BASED ON THE OS MAP. THERE ARE SOME INACCURACIES DUE TO THE OS MAP BEING OUT OF DATE, THEREFORE IT IS VITAL THAT THE CONTRACTOR SHALL SET OUT ALL THE PROPOSED FEATURES PRIOR TO ANY CONSTRUCTION ACTIVITY.NO TOPOGRAPHICAL SURVEY HAVE BEEN CARRIED OUT.
4. ALL EXISTING GULLY CONNECTIONS THAT ARE UTILISED TO CONNECT THE PROPOSED GULLIES TO, SHALL BE JETTED, CLEARED AND PROVED RUNNING PRIOR TO ANY CONSTRUCTION ACTIVITY RELATING TO THE PROPOSED GULLIES.
5. THIS DRAWING IS PART OF A SERIES AND SHOULD BE READ WITH THE OTHER DRAWINGS AS PART OF THIS PACKAGE.
6. ALL DIMENSIONS ARE IN METRES UNLESS STATED OTHERWISE.
7. DO NOT SCALE OFF THIS DRAWING.

SCHOOL LANE

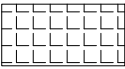
17.1m

Diag. 1004
4m Line - 2m Gap -
100mm Wide

Based upon the Ordnance Survey mapping with the permission of the Controller of Her Majesty's Stationary Office. © Crown Copyright. Unauthorised reproduction infringes Crown Copyright and may lead to prosecution or civil proceedings. Lancashire County Council. Licence No LA100023320.




FOOTWAY RESURFACING
20mm AC6 CLOSE SURFACE
COURSE



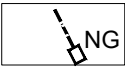
CARRIAGEWAY RESURFACING
35mm AC10 CLOSE SURFACE 100/150
TACK COAT
COLD PLANE AS REQUIRED



FULL FOOTWAY CONSTRUCTION
20mm AC6 CLOSE SURFACE COURSE
60mm AC20 BASE COURSE
100mm TYPE 1 GRANULAR MATERIAL
SUB BASE
WEED KILLER



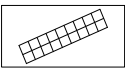
BUFF COLOURED HOT POURED
THERMOPLASTIC
BASED SURFACE TREATMENT



NEW GULLY TO DETAIL FL11
SET 10mm BELOW FGL
TYPE S BED UNDER FOOTWAY AND
TYPE Z UNDER CARRIAGEWAY



EXISTING GULLY



TACTILE PAVING
400X400 BUFF COLOURED BLISTER
TACTILE PAVING SLABS LAID ON
BEDDING MORTAR WITH NOMINAL
JOINTS



GREY COLOURED FEATURES
REPRESENT EXISTING

ALL DETAILS TO BE CONFIRMED ON SITE
WITH THE DESIGN ENGINEER PRIOR TO
CONSTRUCTION AS DESIGNS BASED ON
OS MAPPED DATA



EXISTING LIGHTING COLUMN

P08	10-08-2022	Replaced Mini Rbt with F T Hump south of jct with Bay Horse La. Moved last F T Hump south of Crown La	AA	
P07	16-07-2021	Taken Out the Junction Tables , and Added New Waiting Restriction on Catforth Rd/School Lane	AA	
P06	13-05-2021	Re-design	AA	
P05	15-01-2021	Added - Widened Footway Outside the School and New Housing Development Layout	AA	
No.	DATE:	AMENDMENT DETAILS:	DRN BY:	CHK BY:

REVISIONS



Planning & Environment

Infrastructure Delivery Team

PROJECT TITLE:	CLM16 CATFORTH
DRAWING TITLE:	GENERAL ARRANGEMENT PLAN SHEET 34
DRAWING No.	CLM16-LCC-DR-0100-1034
SCALE @ A1:	1:250
PROJECT No.	CLM16
DATE:	03/10/2019
DRAWN BY:	RT/PF
CHECKED BY:	AE
SHEET No.	34 OF 60
REVISION:	P.08



NOTES:

1. ALL PROPOSED FEATURES MUST BE SET OUT PRIOR TO ANY CONSTRUCTION ACTIVITY.
2. THIS DRAWING IS TO BE READ IN CONJUNCTION WITH ANY OTHER RELEVANT DRAWINGS, ANY DISCREPANCIES, ERRORS OR OMISSIONS TO BE BROUGHT TO THE ATTENTION OF LANCASHIRE COUNTY COUNCIL.
3. THE DESIGN IS BASED ON THE OS MAP. THERE ARE SOME INACCURACIES DUE TO THE OS MAP BEING OUT OF DATE, THEREFORE IT IS VITAL THAT THE CONTRACTOR SHALL SET OUT ALL THE PROPOSED FEATURES PRIOR TO ANY CONSTRUCTION ACTIVITY.NO TOPOGRAPHICAL SURVEY HAVE BEEN CARRIED OUT.
4. ALL EXISTING GULLY CONNECTIONS THAT ARE UTILISED TO CONNECT THE PROPOSED GULLIES TO, SHALL BE JETTED, CLEARED AND PROVED RUNNING PRIOR TO ANY CONSTRUCTION ACTIVITY RELATING TO THE PROPOSED GULLIES.
5. THIS DRAWING IS PART OF A SERIES AND SHOULD BE READ WITH THE OTHER DRAWINGS AS PART OF THIS PACKAGE.
6. ALL DIMENSIONS ARE IN METRES UNLESS STATED OTHERWISE.
7. DO NOT SCALE OFF THIS DRAWING.

Diag. 1024

NS64.

Diag. 1065

Diag. 1065

NS65

Diag. 1004
4m Line - 2m Gap -
100mm Wide

SCHOOL LANE

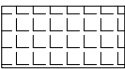
MOTS

17.1m


Based upon the Ordnance Survey mapping with the permission of the Controller of Her Majesty's Stationary Office. © Crown Copyright. Unauthorised reproduction infringes Crown Copyright and may lead to prosecution or civil proceedings. Lancashire County Council. Licence No LA100023320.



FOOTWAY RESURFACING
20mm AC6 CLOSE SURFACE
COURSE



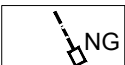
CARRIAGEWAY RESURFACING
35mm AC10 CLOSE SURFACE 100/150
TACK COAT
COLD PLANE AS REQUIRED



FULL FOOTWAY CONSTRUCTION
20mm AC6 CLOSE SURFACE COURSE
60mm AC20 BASE COURSE
100mm TYPE 1 GRANULAR MATERIAL
SUB BASE
WEED KILLER



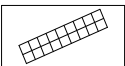
BUFF COLOURED HOT POURED
THERMOPLASTIC
BASED SURFACE TREATMENT



NEW GULLY TO DETAIL FL11
SET 10mm BELOW FGL
TYPE S BED UNDER FOOTWAY AND
TYPE Z UNDER CARRIAGEWAY



EXISTING GULLY



TACTILE PAVING
400X400 BUFF COLOURED BLISTER
TACTILE PAVING SLABS LAID ON
BEDDING MORTAR WITH NOMINAL
JOINTS



GREY COLOURED FEATURES
REPRESENT EXISTING

ALL DETAILS TO BE CONFIRMED ON SITE
WITH THE DESIGN ENGINEER PRIOR TO
CONSTRUCTION AS DESIGNS BASED ON
OS MAPPED DATA



EXISTING LIGHTING COLUMN

P08	10-08-2022	Replaced Mini Rbt with F T Hump south of jct with Bay Horse La. Moved last F T Hump south of Crown La	AA	
P07	16-07-2021	Taken Out the Junction Tables , and Added New Waiting Restriction on Catforth Rd/School Lane	AA	
P06	13-05-2021	Re-design	AA	
P05	15-01-2021	Added - Widened Footway Outside the School and New Housing Development Layout	AA	
No.	DATE:	AMENDMENT DETAILS:	DRN BY:	CHK BY:

REVISIONS



Planning & Environment

Infrastructure Delivery Team

PROJECT TITLE:	CLM16 CATFORTH			
DRAWING TITLE:	GENERAL ARRANGEMENT PLAN SHEET 35			
DRAWING No.	CLM16-LCC-DR-0100-1035			
SCALE @ A1	1:250	PROJECT No.	CLM16	
DATE:	DRAWN BY:	CHECKED BY:	SHEET No.	REVISION:
03/10/2019	RT/PF	AE	35 OF 60	P.08



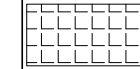
NOTES:

1. ALL PROPOSED FEATURES MUST BE SET OUT PRIOR TO ANY CONSTRUCTION ACTIVITY.
2. THIS DRAWING IS TO BE READ IN CONJUNCTION WITH ANY OTHER RELEVANT DRAWINGS, ANY DISCREPANCIES, ERRORS OR OMISSIONS TO BE BROUGHT TO THE ATTENTION OF LANCASHIRE COUNTY COUNCIL.
3. THE DESIGN IS BASED ON THE OS MAP. THERE ARE SOME INACCURACIES DUE TO THE OS MAP BEING OUT OF DATE, THEREFORE IT IS VITAL THAT THE CONTRACTOR SHALL SET OUT ALL THE PROPOSED FEATURES PRIOR TO ANY CONSTRUCTION ACTIVITY.NO TOPOGRAPHICAL SURVEY HAVE BEEN CARRIED OUT.
4. ALL EXISTING GULLY CONNECTIONS THAT ARE UTILISED TO CONNECT THE PROPOSED GULLIES TO, SHALL BE JETTED, CLEARED AND PROVED RUNNING PRIOR TO ANY CONSTRUCTION ACTIVITY RELATING TO THE PROPOSED GULLIES.
5. THIS DRAWING IS PART OF A SERIES AND SHOULD BE READ WITH THE OTHER DRAWINGS AS PART OF THIS PACKAGE.
6. ALL DIMENSIONS ARE IN METRES UNLESS STATED OTHERWISE.
7. DO NOT SCALE OFF THIS DRAWING.

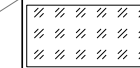
Based upon the Ordnance Survey mapping with the permission of the Controller of Her Majesty's Stationary Office. © Crown Copyright. Unauthorised reproduction infringes Crown Copyright and may lead to prosecution or civil proceedings. Lancashire County Council. Licence No LA100023320.




FOOTWAY RESURFACING
20mm AC6 CLOSE SURFACE COURSE



CARRIAGEWAY RESURFACING
35mm AC10 CLOSE SURFACE 100/150
TACK COAT
COLD PLANE AS REQUIRED



FULL FOOTWAY CONSTRUCTION
20mm AC6 CLOSE SURFACE COURSE
60mm AC20 BASE COURSE
100mm TYPE 1 GRANULAR MATERIAL
SUB BASE
WEED KILLER



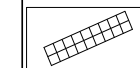
BUFF COLOURED HOT POURED THERMOPLASTIC BASED SURFACE TREATMENT



NEW GULLY TO DETAIL FL11
SET 10mm BELOW FGL
TYPE S BED UNDER FOOTWAY AND
TYPE Z UNDER CARRIAGEWAY



EXISTING GULLY



TACTILE PAVING
400X400 BUFF COLOURED BLISTER
TACTILE PAVING SLABS LAID ON
BEDDING MORTAR WITH NOMINAL
JOINTS



GREY COLOURED FEATURES REPRESENT EXISTING

ALL DETAILS TO BE CONFIRMED ON SITE
WITH THE DESIGN ENGINEER PRIOR TO
CONSTRUCTION AS DESIGNS BASED ON
OS MAPPED DATA

25 EXISTING LIGHTING COLUMN

P08	10-08-2022	Replaced Mini Rbt with F T Hump south of jct with Bay Horse La. Moved last F T Hump south of Crown La	AA	
P07	16-07-2021	Taken Out the Junction Tables , and Added New Waiting Restriction on Catforth Rd/School Lane	AA	
P06	13-05-2021	Re-design	AA	
P05	15-01-2021	Added - Widened Footway Outside the School and New Housing Development Layout	AA	
No.	DATE:	AMENDMENT DETAILS:	DRN BY:	CHK BY:

REVISIONS

Lancashire County Council		Planning & Environment		
Infrastructure Delivery Team				
PROJECT TITLE:		CLM16 CATFORTH		
DRAWING TITLE:		GENERAL ARRANGEMENT PLAN SHEET 36		
DRAWING No.		CLM16-LCC-DR-0100-1036		
SCALE @ A1:		1:250		
PROJECT No.		CLM16		
DATE:	DRAWN BY:	CHECKED BY:	SHEET No.	REVISION:
03/10/2019	RT/PF	AE	36 OF 60	P.08

Diag. 1004
4m Line - 2m Gap -
100mm Wide

16 SCHOOL LANE

Diag. 1024



School Lane

- NOTES:
1. ALL PROPOSED FEATURES MUST BE SET OUT PRIOR TO ANY CONSTRUCTION ACTIVITY.
 2. THIS DRAWING IS TO BE READ IN CONJUNCTION WITH ANY OTHER RELEVANT DRAWINGS, ANY DISCREPANCIES, ERRORS OR OMISSIONS TO BE BROUGHT TO THE ATTENTION OF LANCASHIRE COUNTY COUNCIL.
 3. THE DESIGN IS BASED ON THE OS MAP. THERE ARE SOME INACCURACIES DUE TO THE OS MAP BEING OUT OF DATE, THEREFORE IT IS VITAL THAT THE CONTRACTOR SHALL SET OUT ALL THE PROPOSED FEATURES PRIOR TO ANY CONSTRUCTION ACTIVITY.NO TOPOGRAPHICAL SURVEY HAVE BEEN CARRIED OUT.
 4. ALL EXISTING GULLY CONNECTIONS THAT ARE UTILISED TO CONNECT THE PROPOSED GULLIES TO, SHALL BE JETTED, CLEARED AND PROVED RUNNING PRIOR TO ANY CONSTRUCTION ACTIVITY RELATING TO THE PROPOSED GULLIES.
 5. THIS DRAWING IS PART OF A SERIES AND SHOULD BE READ WITH THE OTHER DRAWINGS AS PART OF THIS PACKAGE.
 6. ALL DIMENSIONS ARE IN METRES UNLESS STATED OTHERWISE.
 7. DO NOT SCALE OFF THIS DRAWING.

Diag. 1004
4m Line - 2m Gap -
100mm Wide



Based upon the Ordnance Survey mapping with the permission of the Controller of Her Majesty's Stationary Office. © Crown Copyright. Unauthorised reproduction infringes Crown Copyright and may lead to prosecution or civil proceedings. Lancashire County Council. Licence No LA100023320.

FOOTWAY RESURFACING
20mm AC6 CLOSE SURFACE COURSE

CARRIAGEWAY RESURFACING
35mm AC10 CLOSE SURFACE 100/150
TACK COAT
COLD PLANE AS REQUIRED

FULL FOOTWAY CONSTRUCTION
20mm AC6 CLOSE SURFACE COURSE
60mm AC20 BASE COURSE
100mm TYPE 1 GRANULAR MATERIAL
SUB BASE
WEED KILLER

BUFF COLOURED HOT POURED
THERMOPLASTIC
BASED SURFACE TREATMENT

NEW GULLY TO DETAIL FL11
SET 10mm BELOW FGL
TYPE S BED UNDER FOOTWAY AND
TYPE Z UNDER CARRIAGEWAY

EXISTING GULLY

TACTILE PAVING
400X400 BUFF COLOURED BLISTER
TACTILE PAVING SLABS LAID ON
BEDDING MORTAR WITH NOMINAL
JOINTS

GREY COLOURED FEATURES
REPRESENT EXISTING

ALL DETAILS TO BE CONFIRMED ON SITE
WITH THE DESIGN ENGINEER PRIOR TO
CONSTRUCTION AS DESIGNS BASED ON
OS MAPPED DATA

EXISTING LIGHTING COLUMN

P08	10-08-2022	Replaced Mini Rbt with F T Hump south of jct with Bay Horse La. Moved last F T Hump south of Crown La	AA	
P07	16-07-2021	Taken Out the Junction Tables , and Added New Waiting Restriction on Catforth Rd/School Lane	AA	
P06	13-05-2021	Re-design	AA	
P05	15-01-2021	Added - Widened Footway Outside the School and New Housing Development Layout	AA	
No.	DATE:	AMENDMENT DETAILS:	DRN BY:	CHK BY:

Planning & Environment

Infrastructure Delivery Team

PROJECT TITLE:

CLM16
CATFORTH

DRAWING TITLE:

GENERAL ARRANGEMENT PLAN
SHEET 37

DRAWING No.

CLM16-LCC-DR-0100-1037

SCALE @ A1

1:250

PROJECT No.

CLM16

DATE:

03/10/2019

DRAWN BY:

RT/PF

CHECKED BY:

AE

SHEET No.

37 OF 60

REVISION:

P.08



Downing
Green

THROAD

Hall
CATFORTH
VILLAGE
HALL

EXISTING
CARRIAGEWAY 6m
WIDE

75mm HIGH FLAT TOP ROAD HUMP WITH
200mm WIDE DRAINAGE GAP AND ROAD
MARKINGS - REFER TO THE KEY ON THIS
DRAWING AND FOR CONSTRUCTION DETAIL
REFER TO DRAWING No.
CLM16-LCC-DR-1000-1001 "STANDARD AND
SPECIAL DETAIL"

Diag.
1062

Diag. 1065

NS30

NS31

Diag. 1065

NOTES:

1. ALL PROPOSED FEATURES MUST BE SET OUT PRIOR TO ANY CONSTRUCTION ACTIVITY.
2. THIS DRAWING IS TO BE READ IN CONJUNCTION WITH ANY OTHER RELEVANT DRAWINGS, ANY DISCREPANCIES, ERRORS OR OMISSIONS TO BE BROUGHT TO THE ATTENTION OF LANCASHIRE COUNTY COUNCIL.
3. THE DESIGN IS BASED ON THE OS MAP. THERE ARE SOME INACCURACIES DUE TO THE OS MAP BEING OUT OF DATE, THEREFORE IT IS VITAL THAT THE CONTRACTOR SHALL SET OUT ALL THE PROPOSED FEATURES PRIOR TO ANY CONSTRUCTION ACTIVITY.NO TOPOGRAPHICAL SURVEY HAVE BEEN CARRIED OUT.
4. ALL EXISTING GULLY CONNECTIONS THAT ARE UTILISED TO CONNECT THE PROPOSED GULLIES TO, SHALL BE JETTED, CLEARED AND PROVED RUNNING PRIOR TO ANY CONSTRUCTION ACTIVITY RELATING TO THE PROPOSED GULLIES.
5. THIS DRAWING IS PART OF A SERIES AND SHOULD BE READ WITH THE OTHER DRAWINGS AS PART OF THIS PACKAGE.
6. ALL DIMENSIONS ARE IN METRES UNLESS STATED OTHERWISE.
7. DO NOT SCALE OFF THIS DRAWING.

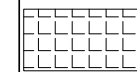
Diag. 1004
4m Line - 2m Gap -
100mm Wide

TCB

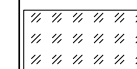
Based upon the Ordnance Survey mapping with the permission of the Controller of Her Majesty's Stationary Office. © Crown Copyright. Unauthorised reproduction infringes Crown Copyright and may lead to prosecution or civil proceedings. Lancashire County Council. Licence No LA100023320.



FOOTWAY RESURFACING
20mm AC6 CLOSE SURFACE
COURSE



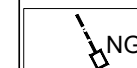
CARRIAGEWAY RESURFACING
35mm AC10 CLOSE SURFACE 100/150
TACK COAT
COLD PLANE AS REQUIRED



FULL FOOTWAY CONSTRUCTION
20mm AC6 CLOSE SURFACE COURSE
60mm AC20 BASE COURSE
100mm TYPE 1 GRANULAR MATERIAL
SUB BASE
WEED KILLER



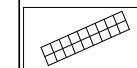
BUFF COLOURED HOT POURED
THERMOPLASTIC
BASED SURFACE TREATMENT



NEW GULLY TO DETAIL FL11
SET 10mm BELOW FGL
TYPE S BED UNDER FOOTWAY AND
TYPE Z UNDER CARRIAGEWAY



EXISTING GULLY



TACTILE PAVING
400X400 BUFF COLOURED BLISTER
TACTILE PAVING SLABS LAID ON
BEDDING MORTAR WITH NOMINAL
JOINTS



GREY COLOURED FEATURES
REPRESENT EXISTING

ALL DETAILS TO BE CONFIRMED ON SITE
WITH THE DESIGN ENGINEER PRIOR TO
CONSTRUCTION AS DESIGNS BASED ON
OS MAPPED DATA

25 EXISTING LIGHTING COLUMN

P08	10-08-2022	Replaced Mini Rbt with F T Hump south of jct with Bay Horse La. Moved last F T Hump south of Crown La	AA	
P07	16-07-2021	Taken Out the Junction Tables , and Added New Waiting Restriction on Catforth Rd/School Lane	AA	
P06	13-05-2021	Re-design	AA	
P05	15-01-2021	Added - Widened Footway Outside the School and New Housing Development Layout	AA	
No.	DATE:	AMENDMENT DETAILS:	DRN BY:	CHK BY:

REVISIONS



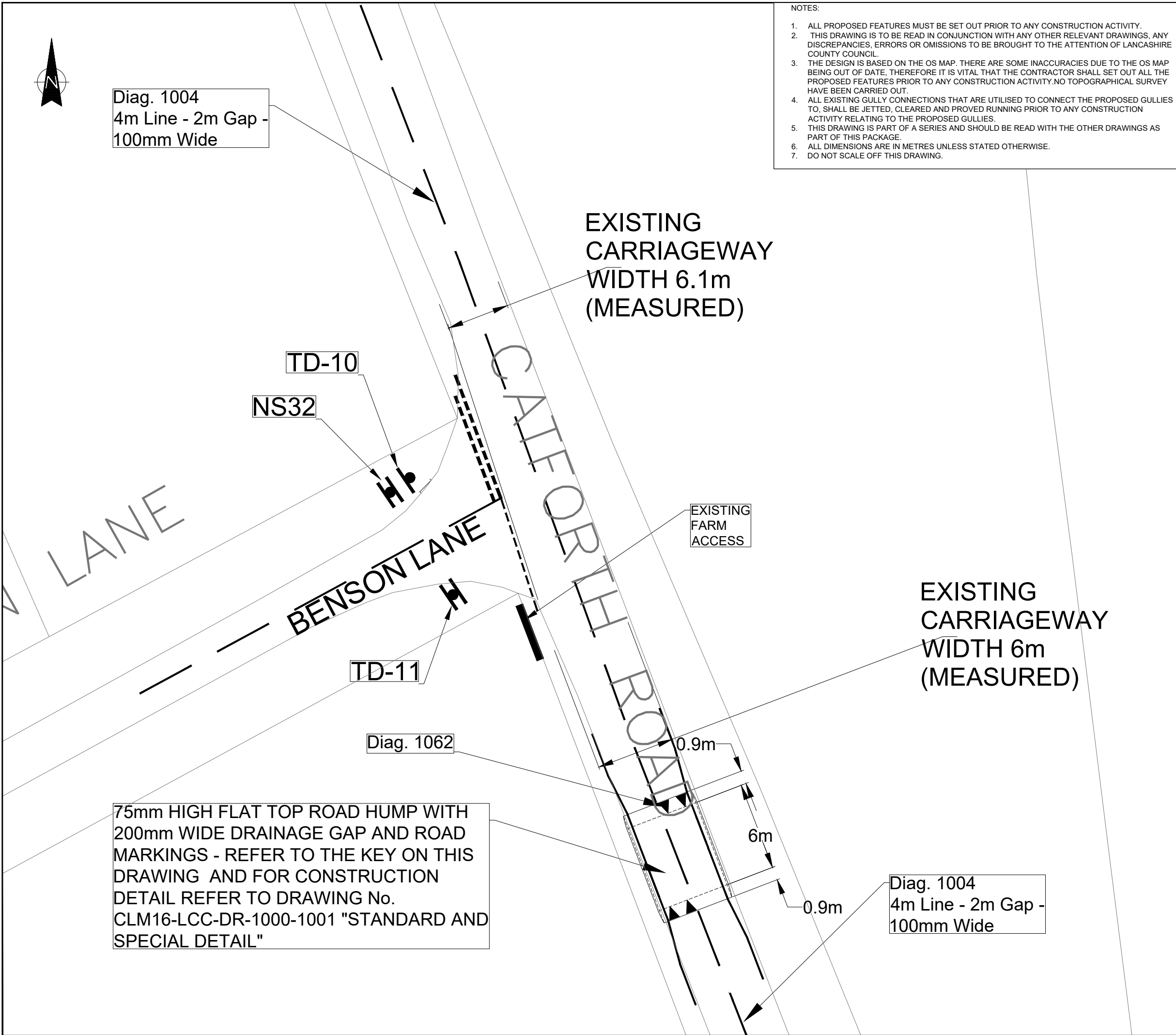
Planning & Environment

Infrastructure Delivery Team

PROJECT TITLE:	CLM16 CATFORTH			
DRAWING TITLE:	GENERAL ARRANGEMENT PLAN SHEET 39			
DRAWING No.	CLM16-LCC-DR-0100-1039			
SCALE @ A:	1:250	PROJECT No.	CLM16	
DATE:	DRAWN BY:	CHECKED BY:	SHEET No.	REVISION:
03/10/2019	RT/PF	AE	39 OF 60	P.08



Diag. 1004
4m Line - 2m Gap -
100mm Wide



- NOTES:
1. ALL PROPOSED FEATURES MUST BE SET OUT PRIOR TO ANY CONSTRUCTION ACTIVITY.
 2. THIS DRAWING IS TO BE READ IN CONJUNCTION WITH ANY OTHER RELEVANT DRAWINGS, ANY DISCREPANCIES, ERRORS OR OMISSIONS TO BE BROUGHT TO THE ATTENTION OF LANCASHIRE COUNTY COUNCIL.
 3. THE DESIGN IS BASED ON THE OS MAP. THERE ARE SOME INACCURACIES DUE TO THE OS MAP BEING OUT OF DATE, THEREFORE IT IS VITAL THAT THE CONTRACTOR SHALL SET OUT ALL THE PROPOSED FEATURES PRIOR TO ANY CONSTRUCTION ACTIVITY.NO TOPOGRAPHICAL SURVEY HAVE BEEN CARRIED OUT.
 4. ALL EXISTING GULLY CONNECTIONS THAT ARE UTILISED TO CONNECT THE PROPOSED GULLIES TO, SHALL BE JETTED, CLEARED AND PROVED RUNNING PRIOR TO ANY CONSTRUCTION ACTIVITY RELATING TO THE PROPOSED GULLIES.
 5. THIS DRAWING IS PART OF A SERIES AND SHOULD BE READ WITH THE OTHER DRAWINGS AS PART OF THIS PACKAGE.
 6. ALL DIMENSIONS ARE IN METRES UNLESS STATED OTHERWISE.
 7. DO NOT SCALE OFF THIS DRAWING.

Based upon the Ordnance Survey mapping with the permission of the Controller of Her Majesty's Stationary Office. © Crown Copyright. Unauthorised reproduction infringes Crown Copyright and may lead to prosecution or civil proceedings. Lancashire County Council. Licence No LA100023320.

FOOTWAY RESURFACING
20mm AC6 CLOSE SURFACE COURSE

CARRIAGEWAY RESURFACING
35mm AC10 CLOSE SURFACE 100/150
TACK COAT
COLD PLANE AS REQUIRED

FULL FOOTWAY CONSTRUCTION
20mm AC6 CLOSE SURFACE COURSE
60mm AC20 BASE COURSE
100mm TYPE 1 GRANULAR MATERIAL
SUB BASE
WEED KILLER

BUFF COLOURED HOT POURED THERMOPLASTIC
BASED SURFACE TREATMENT

NEW GULLY TO DETAIL FL11
SET 10mm BELOW FGL
TYPE S BED UNDER FOOTWAY AND
TYPE Z UNDER CARRIAGEWAY

EXISTING GULLY

TACTILE PAVING
400X400 BUFF COLOURED BLISTER
TACTILE PAVING SLABS LAID ON
BEDDING MORTAR WITH NOMINAL
JOINTS

GREY COLOURED FEATURES
REPRESENT EXISTING

ALL DETAILS TO BE CONFIRMED ON SITE WITH THE DESIGN ENGINEER PRIOR TO CONSTRUCTION AS DESIGNS BASED ON OS MAPPED DATA

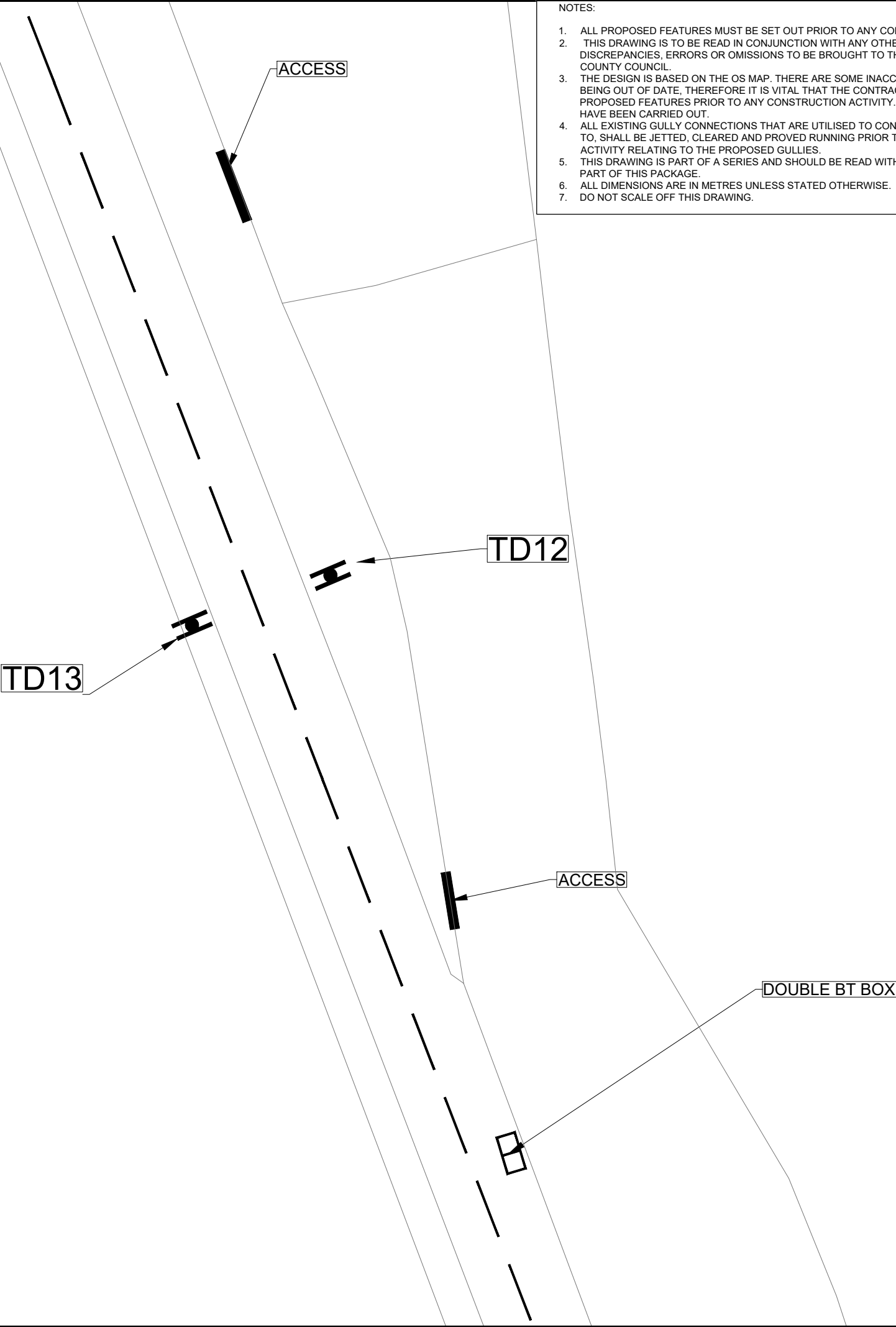
EXISTING LIGHTING COLUMN

P08	10-08-2022	Replaced Mini Rbt with F T Hump south of jct with Bay Horse La. Moved last F T Hump south of Crown La	AA	
P07	16-07-2021	Taken Out the Junction Tables , and Added New Waiting Restriction on Catforth Rd/School Lane	AA	
P06	13-05-2021	Re-design	AA	
P05	15-01-2021	Added - Widened Footway Outside the School and New Housing Development Layout	AA	
No.	DATE:	AMENDMENT DETAILS:	DRN BY:	CHK BY:

REVISIONS

	Planning & Environment
Infrastructure Delivery Team	
PROJECT TITLE:	CLM16 CATFORTH
DRAWING TITLE:	GENERAL ARRANGEMENT PLAN SHEET 40
DRAWING No.	CLM16-LCC-DR-0100-1040
SCALE @ A1:	1:250
PROJECT No.	CLM16
DATE:	03/10/2019
DRAWN BY:	RT/PF
CHECKED BY:	AE
SHEET No.	40 OF 60
REVISION:	P.08

DRAFT ISSUE

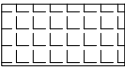


- NOTES:
1. ALL PROPOSED FEATURES MUST BE SET OUT PRIOR TO ANY CONSTRUCTION ACTIVITY.
 2. THIS DRAWING IS TO BE READ IN CONJUNCTION WITH ANY OTHER RELEVANT DRAWINGS, ANY DISCREPANCIES, ERRORS OR OMISSIONS TO BE BROUGHT TO THE ATTENTION OF LANCASHIRE COUNTY COUNCIL.
 3. THE DESIGN IS BASED ON THE OS MAP. THERE ARE SOME INACCURACIES DUE TO THE OS MAP BEING OUT OF DATE, THEREFORE IT IS VITAL THAT THE CONTRACTOR SHALL SET OUT ALL THE PROPOSED FEATURES PRIOR TO ANY CONSTRUCTION ACTIVITY.NO TOPOGRAPHICAL SURVEY HAVE BEEN CARRIED OUT.
 4. ALL EXISTING GULLY CONNECTIONS THAT ARE UTILISED TO CONNECT THE PROPOSED GULLIES TO, SHALL BE JETTED, CLEARED AND PROVED RUNNING PRIOR TO ANY CONSTRUCTION ACTIVITY RELATING TO THE PROPOSED GULLIES.
 5. THIS DRAWING IS PART OF A SERIES AND SHOULD BE READ WITH THE OTHER DRAWINGS AS PART OF THIS PACKAGE.
 6. ALL DIMENSIONS ARE IN METRES UNLESS STATED OTHERWISE.
 7. DO NOT SCALE OFF THIS DRAWING.

Based upon the Ordnance Survey mapping with the permission of the Controller of Her Majesty's Stationary Office. © Crown Copyright. Unauthorised reproduction infringes Crown Copyright and may lead to prosecution or civil proceedings. Lancashire County Council. Licence No LA100023320.



FOOTWAY RESURFACING
20mm AC6 CLOSE SURFACE COURSE



CARRIAGEWAY RESURFACING
35mm AC10 CLOSE SURFACE 100/150 TACK COAT
COLD PLANE AS REQUIRED



FULL FOOTWAY CONSTRUCTION
20mm AC6 CLOSE SURFACE COURSE
60mm AC20 BASE COURSE
100mm TYPE 1 GRANULAR MATERIAL SUB BASE
WEED KILLER



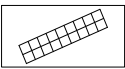
BUFF COLOURED HOT POURED THERMOPLASTIC BASED SURFACE TREATMENT



NEW GULLY TO DETAIL FL11
SET 10mm BELOW FGL
TYPE S BED UNDER FOOTWAY AND TYPE Z UNDER CARRIAGEWAY



EXISTING GULLY



TACTILE PAVING
400X400 BUFF COLOURED BLISTER TACTILE PAVING SLABS LAID ON BEDDING MORTAR WITH NOMINAL JOINTS



GREY COLOURED FEATURES REPRESENT EXISTING

ALL DETAILS TO BE CONFIRMED ON SITE WITH THE DESIGN ENGINEER PRIOR TO CONSTRUCTION AS DESIGNS BASED ON OS MAPPED DATA

25 EXISTING LIGHTING COLUMN

P08	10-08-2022	Replaced Mini Rbt with F T Hump south of jct with Bay Horse La. Moved last F T Hump south of Crown La	AA	
P07	16-07-2021	Taken Out the Junction Tables , and Added New Waiting Restriction on Catforth Rd/School Lane	AA	
P06	13-05-2021	Re-design	AA	
P05	15-01-2021	Added - Widened Footway Outside the School and New Housing Development Layout	AA	
No.	DATE:	AMENDMENT DETAILS:	DRN BY:	CHK BY:

REVISIONS



Planning & Environment

Infrastructure Delivery Team

PROJECT TITLE: CLM 16 CATFORTH				
DRAWING TITLE: GENERAL ARRANGEMENT PLAN SHEET 41				
DRAWING No. CLM16-LCC-DR-0100-1041				
SCALE @ 1:250		PROJECT No. CLM16		
DATE: 03/10/2019	DRAWN BY: RT/PF	CHECKED BY: AE	SHEET No. 40A OF 60	REVISION: P.08



ACCESS

4no. GLASDON ADVANCED NEOPOLITAN
150 OR EQUIVALENT SELF RIGHTING
BOLLARDS WITH WHITE/RED
REFLECTIVE BANDS 4 no TOTAL

FOR CHICANE CONSTRUCTION
DETAILS, SEE DRAWING No.
CLM16-LCC-DR-1000-1003 "STANDARD
AND SPECIAL DETAIL".
PRIORITY FROM NORTH WITH GIVE
WAY LINES TO THE SOUTH

4no. GLASDON ADVANCED NEOPOLITAN
150 OR EQUIVALENT SELF RIGHTING
BOLLARDS WITH WHITE/RED
REFLECTIVE BANDS 4 no TOTAL

NS35

EXISTING
ACCESS

NS36*

Diag. 1023
3.750m Long
1.250m Wide

Diag. 1004
4m Line - 2m Gap -
100mm Wide

NS33

REMOVE EXISTING
CENTRE LINE MARKING
6m IN ADVANCE OF THIS
CHICANE

NS34

Pond

EXISTING
CARRIAGEWAY
WIDTH 5.8m
(MEASURED)

REMOVE EXISTING CENTRE
LINE MARKING BETWEEN THE
GIVEWAY LINE AND THE
CHICANE IN ADVANCE OF THIS
APPROACH


NOTES:

1. ALL PROPOSED FEATURES MUST BE SET OUT PRIOR TO ANY CONSTRUCTION ACTIVITY.
2. THIS DRAWING IS TO BE READ IN CONJUNCTION WITH ANY OTHER RELEVANT DRAWINGS, ANY DISCREPANCIES, ERRORS OR OMISSIONS TO BE BROUGHT TO THE ATTENTION OF LANCASHIRE COUNTY COUNCIL.
3. THE DESIGN IS BASED ON THE OS MAP. THERE ARE SOME INACCURACIES DUE TO THE OS MAP BEING OUT OF DATE, THEREFORE IT IS VITAL THAT THE CONTRACTOR SHALL SET OUT ALL THE PROPOSED FEATURES PRIOR TO ANY CONSTRUCTION ACTIVITY. NO TOPOGRAPHICAL SURVEY HAVE BEEN CARRIED OUT.
4. ALL EXISTING GULLY CONNECTIONS THAT ARE UTILISED TO CONNECT THE PROPOSED GULLIES TO, SHALL BE JETTED, CLEARED AND PROVED RUNNING PRIOR TO ANY CONSTRUCTION ACTIVITY RELATING TO THE PROPOSED GULLIES.
5. THIS DRAWING IS PART OF A SERIES AND SHOULD BE READ WITH THE OTHER DRAWINGS AS PART OF THIS PACKAGE.
6. ALL DIMENSIONS ARE IN METRES UNLESS STATED OTHERWISE.
7. DO NOT SCALE OFF THIS DRAWING.

Based upon the Ordnance Survey mapping with the permission of the Controller of Her Majesty's Stationary Office. © Crown Copyright. Unauthorised reproduction infringes Crown Copyright and may lead to prosecution or civil proceedings. Lancashire County Council. Licence No LA100023320.




FOOTWAY RESURFACING
20mm AC6 CLOSE SURFACE
COURSE



CARRIAGEWAY RESURFACING
35mm AC10 CLOSE SURFACE 100/150
TACK COAT
COLD PLANE AS REQUIRED



FULL FOOTWAY CONSTRUCTION
20mm AC6 CLOSE SURFACE COURSE
60mm AC20 BASE COURSE
100mm TYPE 1 GRANULAR MATERIAL
SUB BASE
WEED KILLER



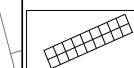
BUFF COLOURED HOT POURED
THERMOPLASTIC
BASED SURFACE TREATMENT



NEW GULLY TO DETAIL FL11
SET 10mm BELOW FGL
TYPE S BED UNDER FOOTWAY AND
TYPE Z UNDER CARRIAGEWAY



EXISTING GULLY



TACTILE PAVING
400X400 BUFF COLOURED BLISTER
TACTILE PAVING SLABS LAID ON
BEDDING MORTAR WITH NOMINAL
JOINTS



GREY COLOURED FEATURES
REPRESENT EXISTING

ALL DETAILS TO BE CONFIRMED ON SITE
WITH THE DESIGN ENGINEER PRIOR TO
CONSTRUCTION AS DESIGNS BASED ON
OS MAPPED DATA

25 EXISTING LIGHTING COLUMN

P08	10-08-2022	Replaced Mini Rbt with F T Hump south of jct with Bay Horse La. Moved last F T Hump south of Crown La	AA	
P07	16-07-2021	Taken Out the Junction Tables, and Added New Waiting Restriction on Catforth Rd/School Lane	AA	
P06	13-05-2021	Re-design	AA	
P05	15-01-2021	Added - Widened Footway Outside the School and New Housing Development Layout	AA	

No. DATE: AMENDMENT DETAILS: DRN BY: CHK BY:

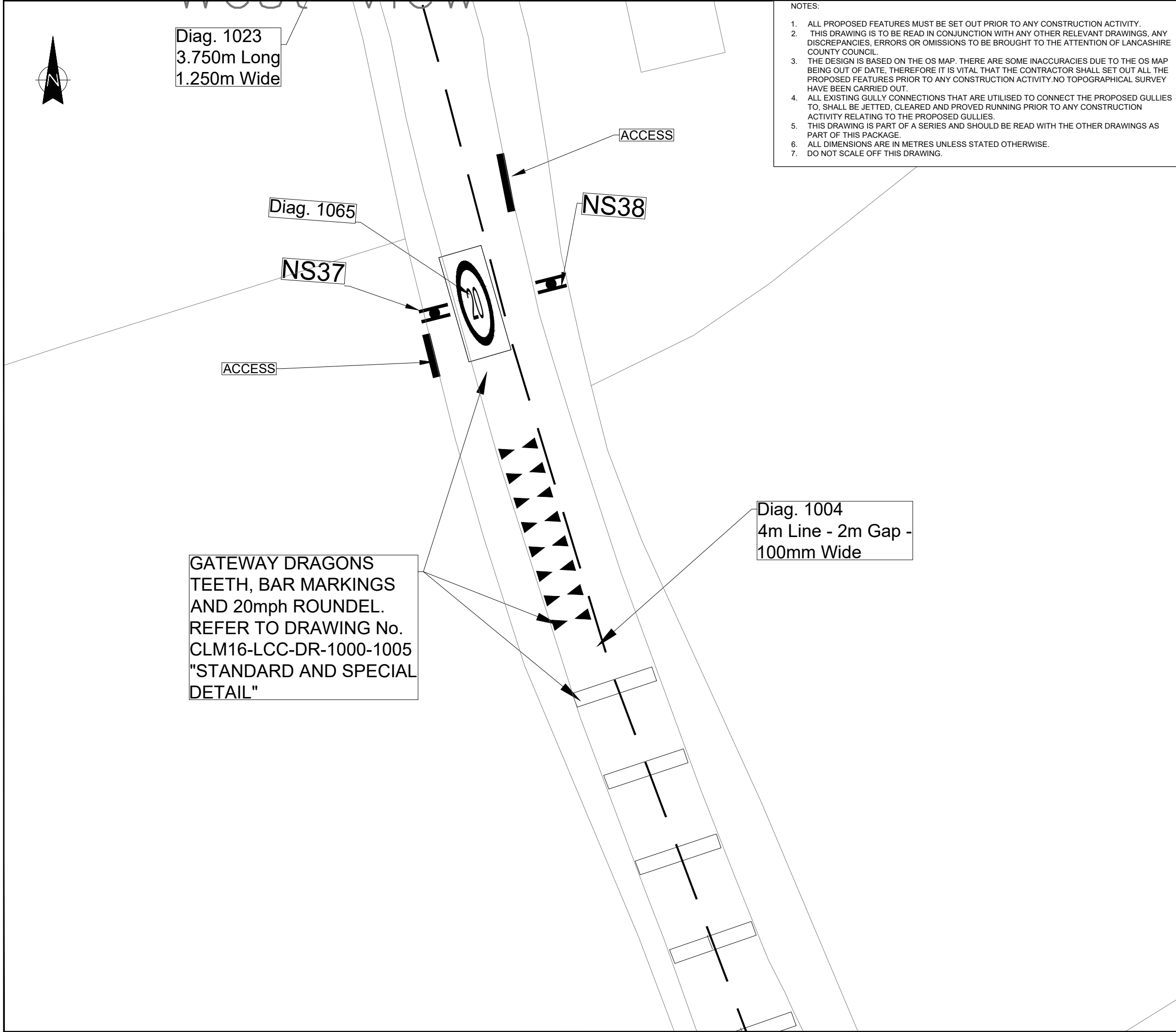
REVISIONS



Planning & Environment

Infrastructure Delivery Team

PROJECT TITLE:	CLM16 CATFORTH			
DRAWING TITLE:	GENERAL ARRANGEMENT PLAN SHEET 41			
DRAWING No.	CLM16-LCC-DR-0100-1041			
SCALE @ A1	1:250	PROJECT No.	CLM16	
DATE:	DRAWN BY:	CHECKED BY:	SHEET No.	REVISION:
03/10/2019	RT/PF	AE	41 OF 60	P.08



- NOTES:
- 1. ALL PROPOSED FEATURES MUST BE SET OUT PRIOR TO ANY CONSTRUCTION ACTIVITY.
 - 2. THIS DRAWING IS TO BE READ IN CONJUNCTION WITH ANY OTHER RELEVANT DRAWINGS, ANY DISCREPANCIES, ERRORS OR OMISSIONS TO BE BROUGHT TO THE ATTENTION OF LANCASHIRE COUNTY COUNCIL.
 - 3. THE DESIGN IS BASED ON THE OS MAP. THERE ARE SOME INACCURACIES DUE TO THE OS MAP BEING OUT OF DATE, THEREFORE IT IS VITAL THAT THE CONTRACTOR SHALL SET OUT ALL THE PROPOSED FEATURES PRIOR TO ANY CONSTRUCTION ACTIVITY.NO TOPOGRAPHICAL SURVEY HAVE BEEN CARRIED OUT.
 - 4. ALL EXISTING GULLY CONNECTIONS THAT ARE UTILISED TO CONNECT THE PROPOSED GULLIES TO, SHALL BE JETTED, CLEARED AND PROVED RUNNING PRIOR TO ANY CONSTRUCTION ACTIVITY RELATING TO THE PROPOSED GULLIES.
 - 5. THIS DRAWING IS PART OF A SERIES AND SHOULD BE READ WITH THE OTHER DRAWINGS AS PART OF THIS PACKAGE.
 - 6. ALL DIMENSIONS ARE IN METRES UNLESS STATED OTHERWISE.
 - 7. DO NOT SCALE OFF THIS DRAWING.

Based upon the Ordnance Survey mapping with the permission of the Controller of Her Majesty's Stationary Office. © Crown Copyright. Unauthorised reproduction infringes Crown Copyright and may lead to prosecution or civil proceedings. Lancashire County Council. Licence No LA100023320.

FOOTWAY RESURFACING
20mm AC6 CLOSE SURFACE COURSE

CARRIAGEWAY RESURFACING
35mm AC10 CLOSE SURFACE 100/150 TACK COAT
COLD PLANE AS REQUIRED

FULL FOOTWAY CONSTRUCTION
20mm AC6 CLOSE SURFACE COURSE
60mm AC20 BASE COURSE
100mm TYPE 1 GRANULAR MATERIAL SUB BASE
WEED KILLER

BUFF COLOURED HOT POURED THERMOPLASTIC BASED SURFACE TREATMENT

NEW GULLY TO DETAIL FL11
SET 10mm BELOW FGL
TYPE S BED UNDER FOOTWAY AND TYPE Z UNDER CARRIAGEWAY

EXISTING GULLY

TACTILE PAVING
400X400 BUFF COLOURED BLISTER TACTILE PAVING SLABS LAID ON BEDDING MORTAR WITH NOMINAL JOINTS

GREY COLOURED FEATURES REPRESENT EXISTING

ALL DETAILS TO BE CONFIRMED ON SITE WITH THE DESIGN ENGINEER PRIOR TO CONSTRUCTION AS DESIGNS BASED ON OS MAPPED DATA

25 EXISTING LIGHTING COLUMN

P08	10-08-2022	Replaced Mini Rbt with F T Hump south of jct with Bay Horse La. Moved last F T Hump south of Crown La	AA	
P07	16-07-2021	Taken Out the Junction Tables , and Added New Waiting Restriction on Catforth Rd/School Lane	AA	
P06	13-05-2021	Re-design	AA	
P05	15-01-2021	Added - Widened Footway Outside the School and New Housing Development Layout	AA	
No.	DATE:	AMENDMENT DETAILS:	DRN BY:	CHK BY:

Planning & Environment

Infrastructure Delivery Team

PROJECT TITLE: CLM16 CATFORTH

DRAWING TITLE: GENERAL ARRANGEMENT PLAN SHEET 42

DRAWING No. CLM16-LCC-DR-0100-1042

SCALE @ A1	1:250	PROJECT No.	CLM16	
DATE:	DRAWN BY:	CHECKED BY:	SHEET No.	REVISION:
03/10/2019	RT/PF	AE	42 OF 60	P.08



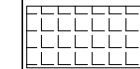
NOTES:

1. ALL PROPOSED FEATURES MUST BE SET OUT PRIOR TO ANY CONSTRUCTION ACTIVITY.
2. THIS DRAWING IS TO BE READ IN CONJUNCTION WITH ANY OTHER RELEVANT DRAWINGS, ANY DISCREPANCIES, ERRORS OR OMISSIONS TO BE BROUGHT TO THE ATTENTION OF LANCASHIRE COUNTY COUNCIL.
3. THE DESIGN IS BASED ON THE OS MAP. THERE ARE SOME INACCURACIES DUE TO THE OS MAP BEING OUT OF DATE, THEREFORE IT IS VITAL THAT THE CONTRACTOR SHALL SET OUT ALL THE PROPOSED FEATURES PRIOR TO ANY CONSTRUCTION ACTIVITY.NO TOPOGRAPHICAL SURVEY HAVE BEEN CARRIED OUT.
4. ALL EXISTING GULLY CONNECTIONS THAT ARE UTILISED TO CONNECT THE PROPOSED GULLIES TO, SHALL BE JETTED, CLEARED AND PROVED RUNNING PRIOR TO ANY CONSTRUCTION ACTIVITY RELATING TO THE PROPOSED GULLIES.
5. THIS DRAWING IS PART OF A SERIES AND SHOULD BE READ WITH THE OTHER DRAWINGS AS PART OF THIS PACKAGE.
6. ALL DIMENSIONS ARE IN METRES UNLESS STATED OTHERWISE.
7. DO NOT SCALE OFF THIS DRAWING.


Based upon the Ordnance Survey mapping with the permission of the Controller of Her Majesty's Stationary Office. © Crown Copyright. Unauthorised reproduction infringes Crown Copyright and may lead to prosecution or civil proceedings. Lancashire County Council. Licence No LA100023320.



FOOTWAY RESURFACING
20mm AC6 CLOSE SURFACE COURSE



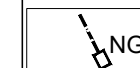
CARRIAGEWAY RESURFACING
35mm AC10 CLOSE SURFACE 100/150 TACK COAT
COLD PLANE AS REQUIRED



FULL FOOTWAY CONSTRUCTION
20mm AC6 CLOSE SURFACE COURSE
60mm AC20 BASE COURSE
100mm TYPE 1 GRANULAR MATERIAL SUB BASE
WEED KILLER



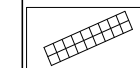
BUFF COLOURED HOT POURED THERMOPLASTIC BASED SURFACE TREATMENT



NEW GULLY TO DETAIL FL11
SET 10mm BELOW FGL
TYPE S BED UNDER FOOTWAY AND TYPE Z UNDER CARRIAGEWAY



EXISTING GULLY



TACTILE PAVING
400X400 BUFF COLOURED BLISTER TACTILE PAVING SLABS LAID ON BEDDING MORTAR WITH NOMINAL JOINTS



GREY COLOURED FEATURES REPRESENT EXISTING

ALL DETAILS TO BE CONFIRMED ON SITE WITH THE DESIGN ENGINEER PRIOR TO CONSTRUCTION AS DESIGNS BASED ON OS MAPPED DATA

 **25 EXISTING LIGHTING COLUMN**

P08	10-08-2022	Replaced Mini Rbt with F T Hump south of jct with Bay Horse La. Moved last F T Hump south of Crown La	AA	
P07	16-07-2021	Taken Out the Junction Tables , and Added New Waiting Restriction on Catforth Rd/School Lane	AA	
P06	13-05-2021	Re-design	AA	
P05	15-01-2021	Added - Widened Footway Outside the School and New Housing Development Layout	AA	
No.	DATE:	AMENDMENT DETAILS:	DRN BY:	CHK BY:

REVISIONS

Lancashire County Council				Planning & Environment	
Infrastructure Delivery Team					
PROJECT TITLE:		CLM16 CATFORTH			
DRAWING TITLE:		GENERAL ARRANGEMENT PLAN SHEET 43			
DRAWING No.		CLM16-LCC-DR-0100-1043			
SCALE @ A1		1:250		PROJECT No. CLM16	
DATE:	DRAWN BY:	CHECKED BY:	SHEET No.	REVISION:	
03/10/2019	RT/PF	AE	43 OF 60	P.08	

GATEWAY DRAGONS TEETH, BAR MARKINGS AND 20mph ROUNDEL. REFER TO DRAWING No. CLM16-LCC-DR-1000-1005 "STANDARD AND SPECIAL DETAIL"

Diag. 1004
4m Line - 2m Gap - 100mm Wide

NS39

20.4m

Diag. 1024
1600 HIGH

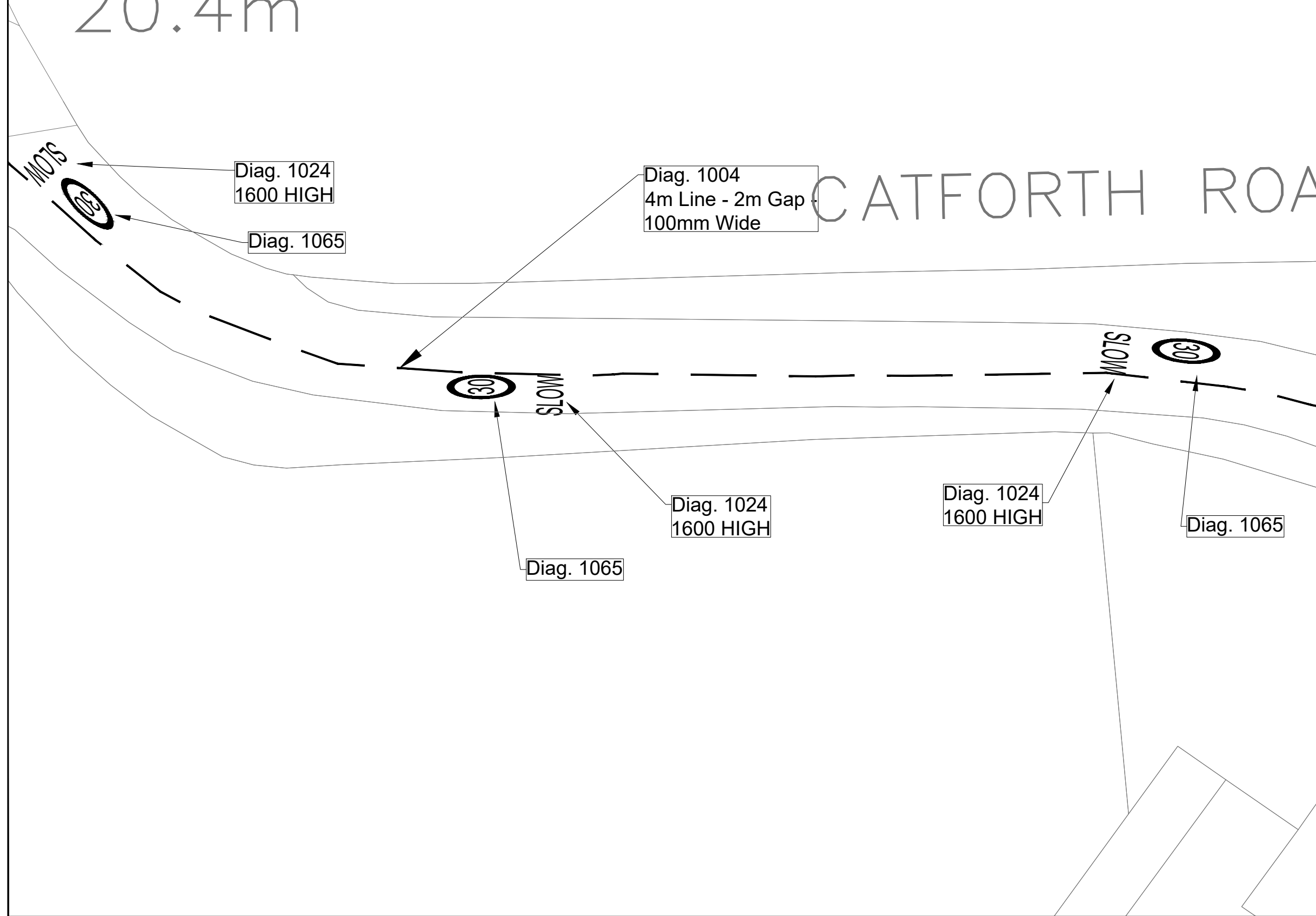
Diag. 1065

BLACKLEACH LANE

ANE



20.4m



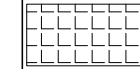
NOTES:

1. ALL PROPOSED FEATURES MUST BE SET OUT PRIOR TO ANY CONSTRUCTION ACTIVITY.
2. THIS DRAWING IS TO BE READ IN CONJUNCTION WITH ANY OTHER RELEVANT DRAWINGS, ANY DISCREPANCIES, ERRORS OR OMISSIONS TO BE BROUGHT TO THE ATTENTION OF LANCASHIRE COUNTY COUNCIL.
3. THE DESIGN IS BASED ON THE OS MAP. THERE ARE SOME INACCURACIES DUE TO THE OS MAP BEING OUT OF DATE, THEREFORE IT IS VITAL THAT THE CONTRACTOR SHALL SET OUT ALL THE PROPOSED FEATURES PRIOR TO ANY CONSTRUCTION ACTIVITY.NO TOPOGRAPHICAL SURVEY HAVE BEEN CARRIED OUT.
4. ALL EXISTING GULLY CONNECTIONS THAT ARE UTILISED TO CONNECT THE PROPOSED GULLIES TO, SHALL BE JETTED, CLEARED AND PROVED RUNNING PRIOR TO ANY CONSTRUCTION ACTIVITY RELATING TO THE PROPOSED GULLIES.
5. THIS DRAWING IS PART OF A SERIES AND SHOULD BE READ WITH THE OTHER DRAWINGS AS PART OF THIS PACKAGE.
6. ALL DIMENSIONS ARE IN METRES UNLESS STATED OTHERWISE.
7. DO NOT SCALE OFF THIS DRAWING.

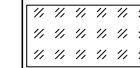
Based upon the Ordnance Survey mapping with the permission of the Controller of Her Majesty's Stationary Office. © Crown Copyright. Unauthorised reproduction infringes Crown Copyright and may lead to prosecution or civil proceedings. Lancashire County Council. Licence No LA100023320.



FOOTWAY RESURFACING
20mm AC6 CLOSE SURFACE COURSE



CARRIAGEWAY RESURFACING
35mm AC10 CLOSE SURFACE 100/150
TACK COAT
COLD PLANE AS REQUIRED



FULL FOOTWAY CONSTRUCTION
20mm AC6 CLOSE SURFACE COURSE
60mm AC20 BASE COURSE
100mm TYPE 1 GRANULAR MATERIAL
SUB BASE
WEED KILLER



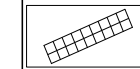
BUFF COLOURED HOT POURED THERMOPLASTIC
BASED SURFACE TREATMENT



NEW GULLY TO DETAIL FL11
SET 10mm BELOW FGL
TYPE S BED UNDER FOOTWAY AND
TYPE Z UNDER CARRIAGEWAY



EXISTING GULLY

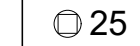


TACTILE PAVING
400X400 BUFF COLOURED BLISTER
TACTILE PAVING SLABS LAID ON
BEDDING MORTAR WITH NOMINAL
JOINTS



GREY COLOURED FEATURES
REPRESENT EXISTING

ALL DETAILS TO BE CONFIRMED ON SITE
WITH THE DESIGN ENGINEER PRIOR TO
CONSTRUCTION AS DESIGNS BASED ON
OS MAPPED DATA

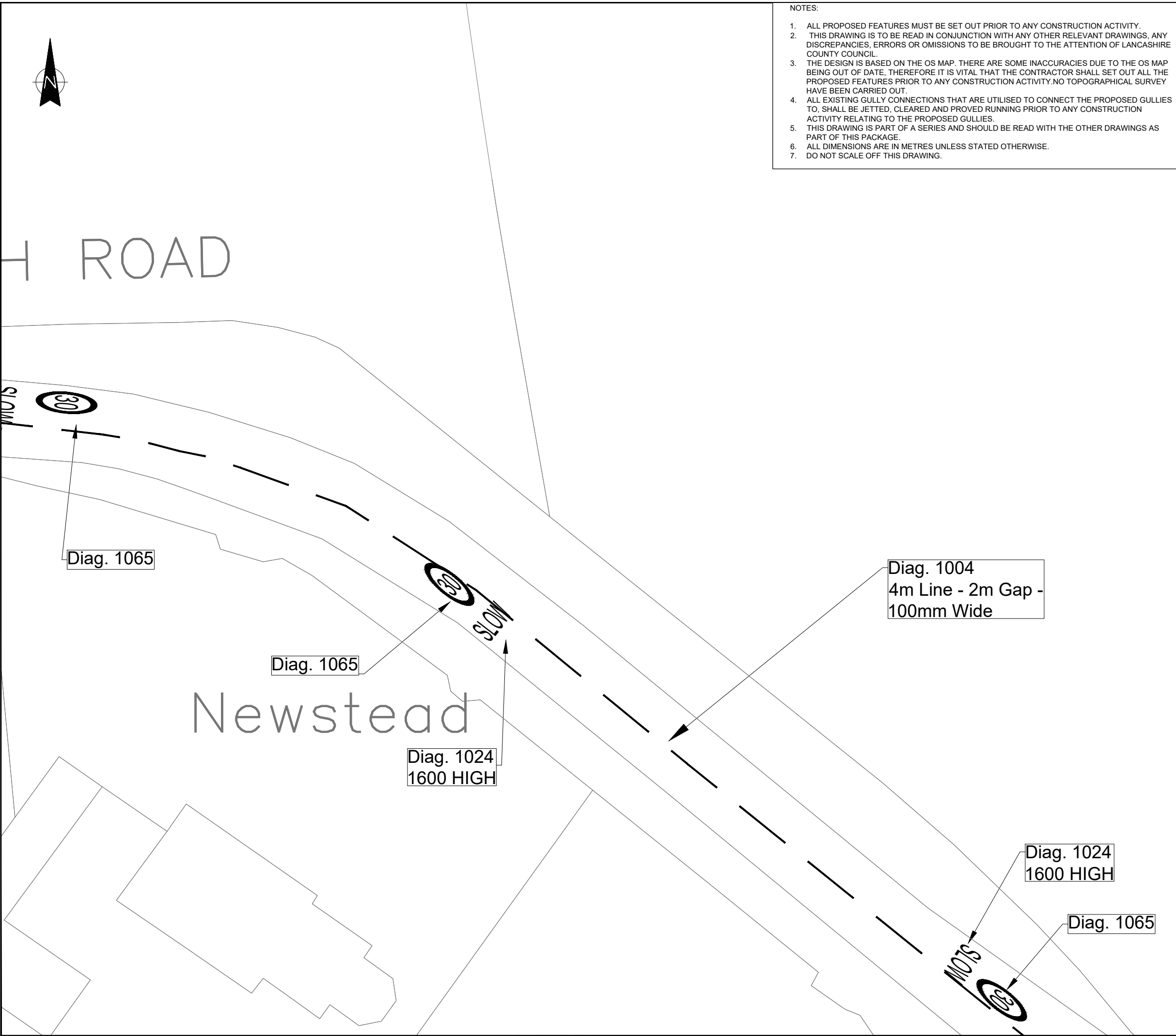


EXISTING LIGHTING COLUMN

P08	10-08-2022	Replaced Mini Rbt with F T Hump south of jct with Bay Horse La. Moved last F T Hump south of Crown La	AA	
P07	16-07-2021	Taken Out the Junction Tables , and Added New Waiting Restriction on Catforth Rd/School Lane	AA	
P06	13-05-2021	Re-design	AA	
P05	15-01-2021	Added - Widened Footway Outside the School and New Housing Development Layout	AA	
No.	DATE:	AMENDMENT DETAILS:	DRN BY:	CHK BY:

REVISIONS

Lancashire County Council	Planning & Environment			
Infrastructure Delivery Team				
PROJECT TITLE: CLM16 CATFORTH				
DRAWING TITLE: GENERAL ARRANGEMENT PLAN SHEET 44				
DRAWING No. CLM16-LCC-DR-0100-1044				
SCALE @ A1: 1:250	PROJECT No. CLM16			
DATE: 03/10/2019	DRAWN BY: RT/PF	CHECKED BY: AE	SHEET No. 44 OF 60	REVISION: P.08



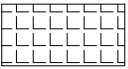
NOTES:

1. ALL PROPOSED FEATURES MUST BE SET OUT PRIOR TO ANY CONSTRUCTION ACTIVITY.
2. THIS DRAWING IS TO BE READ IN CONJUNCTION WITH ANY OTHER RELEVANT DRAWINGS, ANY DISCREPANCIES, ERRORS OR OMISSIONS TO BE BROUGHT TO THE ATTENTION OF LANCASHIRE COUNTY COUNCIL.
3. THE DESIGN IS BASED ON THE OS MAP. THERE ARE SOME INACCURACIES DUE TO THE OS MAP BEING OUT OF DATE, THEREFORE IT IS VITAL THAT THE CONTRACTOR SHALL SET OUT ALL THE PROPOSED FEATURES PRIOR TO ANY CONSTRUCTION ACTIVITY.NO TOPOGRAPHICAL SURVEY HAVE BEEN CARRIED OUT.
4. ALL EXISTING GULLY CONNECTIONS THAT ARE UTILISED TO CONNECT THE PROPOSED GULLIES TO, SHALL BE JETTED, CLEARED AND PROVED RUNNING PRIOR TO ANY CONSTRUCTION ACTIVITY RELATING TO THE PROPOSED GULLIES.
5. THIS DRAWING IS PART OF A SERIES AND SHOULD BE READ WITH THE OTHER DRAWINGS AS PART OF THIS PACKAGE.
6. ALL DIMENSIONS ARE IN METRES UNLESS STATED OTHERWISE.
7. DO NOT SCALE OFF THIS DRAWING.

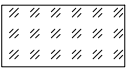
Based upon the Ordnance Survey mapping with the permission of the Controller of Her Majesty's Stationary Office. © Crown Copyright. Unauthorised reproduction infringes Crown Copyright and may lead to prosecution or civil proceedings. Lancashire County Council. Licence No LA100023320.




FOOTWAY RESURFACING
20mm AC6 CLOSE SURFACE COURSE



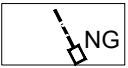
CARRIAGEWAY RESURFACING
35mm AC10 CLOSE SURFACE 100/150
TACK COAT
COLD PLANE AS REQUIRED



FULL FOOTWAY CONSTRUCTION
20mm AC6 CLOSE SURFACE COURSE
60mm AC20 BASE COURSE
100mm TYPE 1 GRANULAR MATERIAL
SUB BASE
WEED KILLER



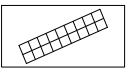
BUFF COLOURED HOT POURED
THERMOPLASTIC
BASED SURFACE TREATMENT



NEW GULLY TO DETAIL FL11
SET 10mm BELOW FGL
TYPE S BED UNDER FOOTWAY AND
TYPE Z UNDER CARRIAGEWAY



EXISTING GULLY



TACTILE PAVING
400X400 BUFF COLOURED BLISTER
TACTILE PAVING SLABS LAID ON
BEDDING MORTAR WITH NOMINAL
JOINTS



GREY COLOURED FEATURES
REPRESENT EXISTING

ALL DETAILS TO BE CONFIRMED ON SITE
WITH THE DESIGN ENGINEER PRIOR TO
CONSTRUCTION AS DESIGNS BASED ON
OS MAPPED DATA



25 EXISTING LIGHTING COLUMN

P08	10-08-2022	Replaced Mini Rbt with F T Hump south of jct with Bay Horse La. Moved last F T Hump south of Crown La	AA	
P07	16-07-2021	Taken Out the Junction Tables , and Added New Waiting Restriction on Catforth Rd/School Lane	AA	
P06	13-05-2021	Re-design	AA	
P05	15-01-2021	Added - Widened Footway Outside the School and New Housing Development Layout	AA	
No.	DATE:	AMENDMENT DETAILS:	DRN BY:	CHK BY:

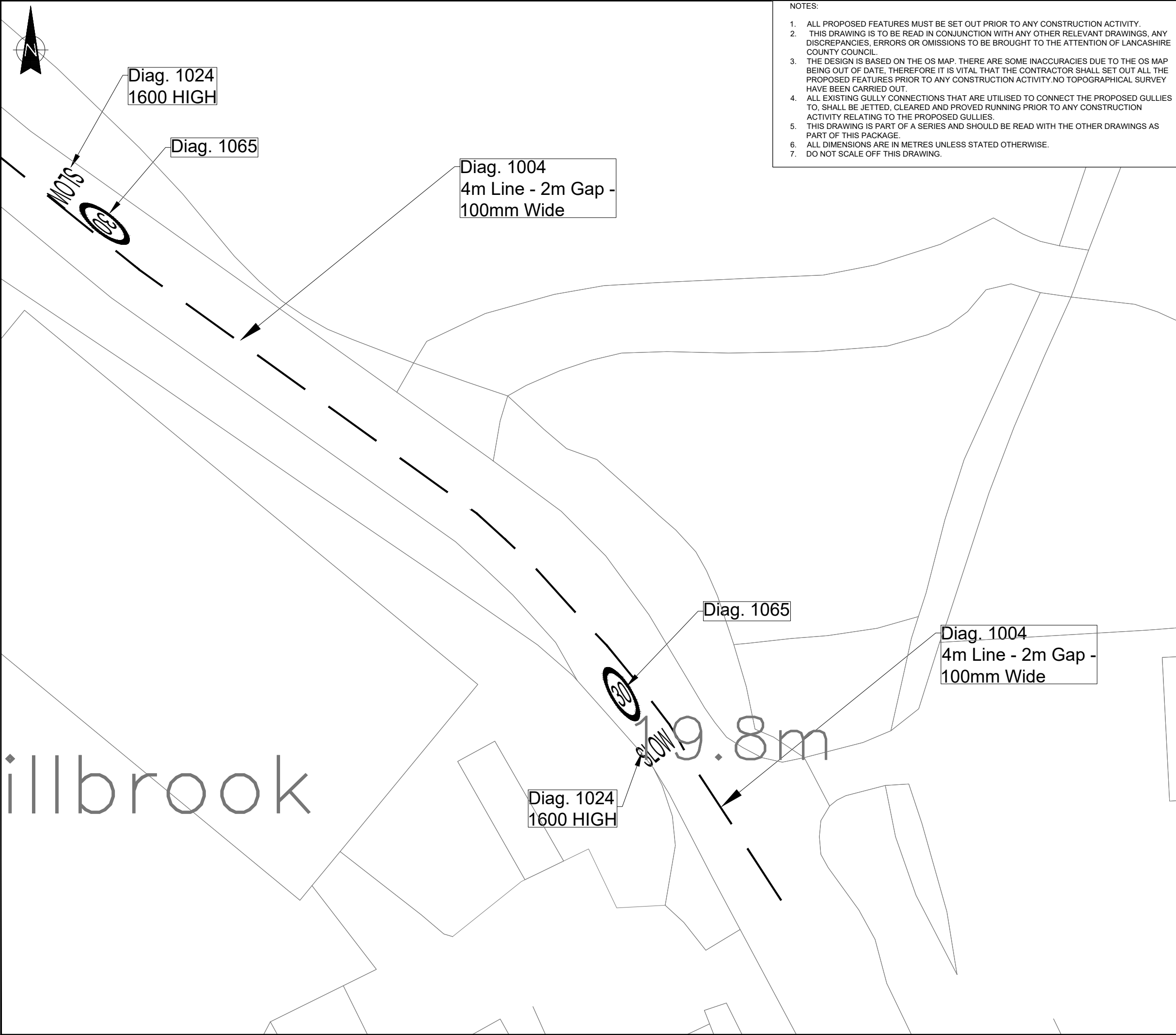
REVISIONS



Planning & Environment


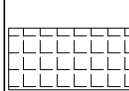




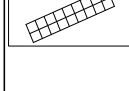
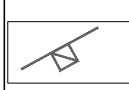

Infrastructure Delivery Team

PROJECT TITLE:	CLM16 CATFORTH
DRAWING TITLE:	GENERAL ARRANGEMENT PLAN SHEET 45
DRAWING No.	CLM16-LCC-DR-0100-1045
SCALE @ A:	1:250
PROJECT No.	CLM16
DATE:	03/10/2019
DRAWN BY:	RT/PF
CHECKED BY:	AE
SHEET No.	45 OF 60
REVISION:	P.08



- NOTES:
1. ALL PROPOSED FEATURES MUST BE SET OUT PRIOR TO ANY CONSTRUCTION ACTIVITY.
 2. THIS DRAWING IS TO BE READ IN CONJUNCTION WITH ANY OTHER RELEVANT DRAWINGS, ANY DISCREPANCIES, ERRORS OR OMISSIONS TO BE BROUGHT TO THE ATTENTION OF LANCASHIRE COUNTY COUNCIL.
 3. THE DESIGN IS BASED ON THE OS MAP. THERE ARE SOME INACCURACIES DUE TO THE OS MAP BEING OUT OF DATE, THEREFORE IT IS VITAL THAT THE CONTRACTOR SHALL SET OUT ALL THE PROPOSED FEATURES PRIOR TO ANY CONSTRUCTION ACTIVITY.NO TOPOGRAPHICAL SURVEY HAVE BEEN CARRIED OUT.
 4. ALL EXISTING GULLY CONNECTIONS THAT ARE UTILISED TO CONNECT THE PROPOSED GULLIES TO, SHALL BE JETTED, CLEARED AND PROVED RUNNING PRIOR TO ANY CONSTRUCTION ACTIVITY RELATING TO THE PROPOSED GULLIES.
 5. THIS DRAWING IS PART OF A SERIES AND SHOULD BE READ WITH THE OTHER DRAWINGS AS PART OF THIS PACKAGE.
 6. ALL DIMENSIONS ARE IN METRES UNLESS STATED OTHERWISE.
 7. DO NOT SCALE OFF THIS DRAWING.

Based upon the Ordnance Survey mapping with the permission of the Controller of Her Majesty's Stationary Office. © Crown Copyright. Unauthorised reproduction infringes Crown Copyright and may lead to prosecution or civil proceedings. Lancashire County Council. Licence No LA100023320.

-  **FOOTWAY RESURFACING**
20mm AC6 CLOSE SURFACE COURSE
 -  **CARRIAGEWAY RESURFACING**
35mm AC10 CLOSE SURFACE 100/150
TACK COAT
COLD PLANE AS REQUIRED
 -  **FULL FOOTWAY CONSTRUCTION**
20mm AC6 CLOSE SURFACE COURSE
60mm AC20 BASE COURSE
100mm TYPE 1 GRANULAR MATERIAL
SUB BASE
WEED KILLER
 -  **BUFF COLOURED HOT POURED THERMOPLASTIC BASED SURFACE TREATMENT**
 -  **NEW GULLY TO DETAIL FL11**
SET 10mm BELOW FGL
TYPE S BED UNDER FOOTWAY AND
TYPE Z UNDER CARRIAGEWAY
 -  **EXISTING GULLY**
 -  **TACTILE PAVING**
400X400 BUFF COLOURED BLISTER
TACTILE PAVING SLABS LAID ON
BEDDING MORTAR WITH NOMINAL
JOINTS
 -  **GREY COLOURED FEATURES REPRESENT EXISTING**
 -  **EXISTING LIGHTING COLUMN**
- ALL DETAILS TO BE CONFIRMED ON SITE WITH THE DESIGN ENGINEER PRIOR TO CONSTRUCTION AS DESIGNS BASED ON OS MAPPED DATA

P08	10-08-2022	Replaced Mini Rbt with F T Hump south of jct with Bay Horse La. Moved last F T Hump south of Crown La	AA	
P07	16-07-2021	Taken Out the Junction Tables , and Added New Waiting Restriction on Catforth Rd/School Lane	AA	
P06	13-05-2021	Re-design	AA	
P05	15-01-2021	Added - Widened Footway Outside the School and New Housing Development Layout	AA	
No.	DATE:	AMENDMENT DETAILS:	DRN BY:	CHK BY:



Planning & Environment

Infrastructure Delivery Team

PROJECT TITLE: CLM16 CATFORTH

DRAWING TITLE: GENERAL ARRANGEMENT PLAN SHEET 46

DRAWING No. CLM16-LCC-DR-0100-1046

SCALE @ A1: 1:250

PROJECT No. CLM16

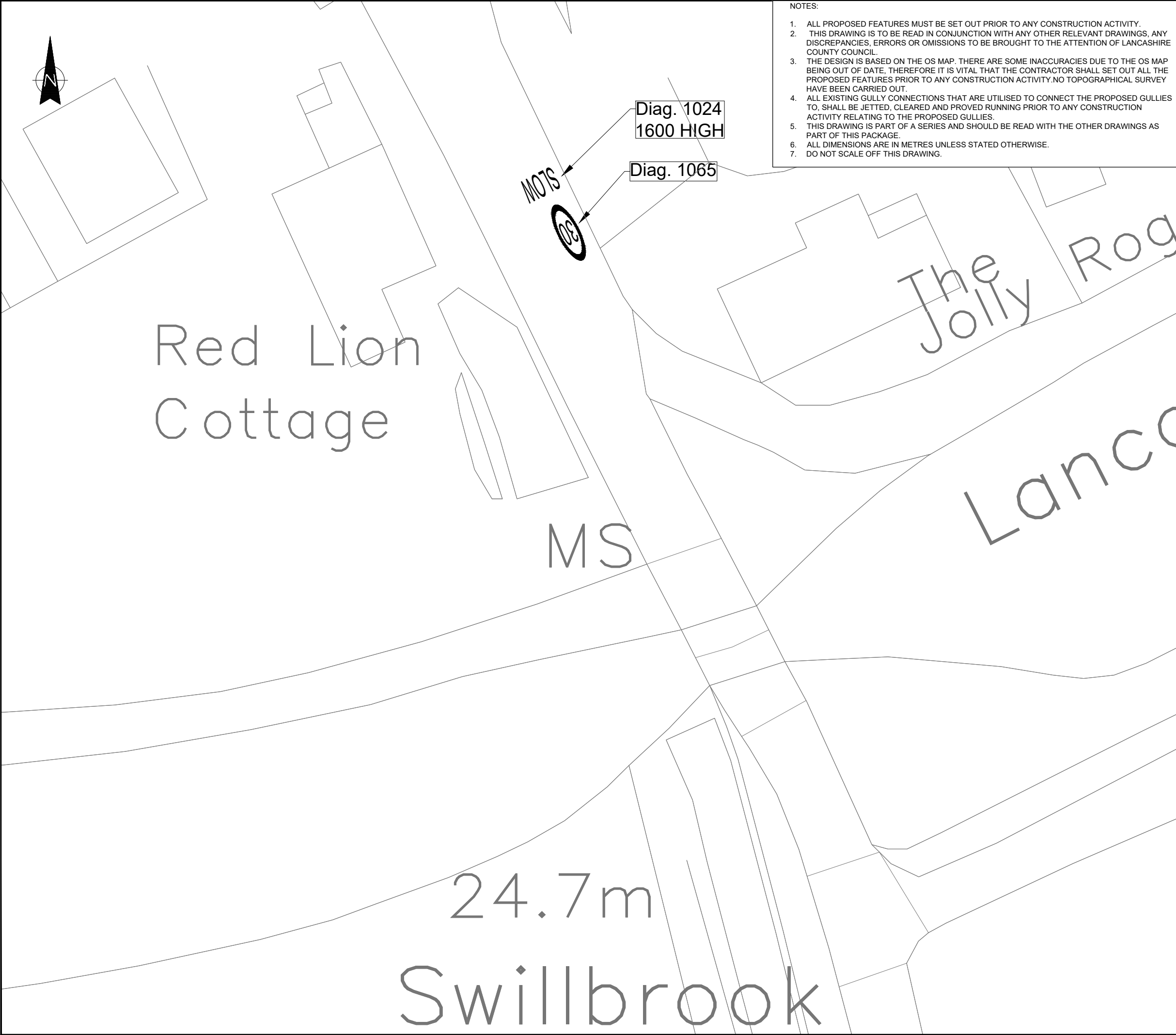
DATE: 03/10/2019

DRAWN BY: RT/PF

CHECKED BY: AE

SHEET No. 46 OF 60

REVISION: P.08



- NOTES:
- 1. ALL PROPOSED FEATURES MUST BE SET OUT PRIOR TO ANY CONSTRUCTION ACTIVITY.
 - 2. THIS DRAWING IS TO BE READ IN CONJUNCTION WITH ANY OTHER RELEVANT DRAWINGS, ANY DISCREPANCIES, ERRORS OR OMISSIONS TO BE BROUGHT TO THE ATTENTION OF LANCASHIRE COUNTY COUNCIL.
 - 3. THE DESIGN IS BASED ON THE OS MAP. THERE ARE SOME INACCURACIES DUE TO THE OS MAP BEING OUT OF DATE, THEREFORE IT IS VITAL THAT THE CONTRACTOR SHALL SET OUT ALL THE PROPOSED FEATURES PRIOR TO ANY CONSTRUCTION ACTIVITY.NO TOPOGRAPHICAL SURVEY HAVE BEEN CARRIED OUT.
 - 4. ALL EXISTING GULLY CONNECTIONS THAT ARE UTILISED TO CONNECT THE PROPOSED GULLIES TO, SHALL BE JETTED, CLEARED AND PROVED RUNNING PRIOR TO ANY CONSTRUCTION ACTIVITY RELATING TO THE PROPOSED GULLIES.
 - 5. THIS DRAWING IS PART OF A SERIES AND SHOULD BE READ WITH THE OTHER DRAWINGS AS PART OF THIS PACKAGE.
 - 6. ALL DIMENSIONS ARE IN METRES UNLESS STATED OTHERWISE.
 - 7. DO NOT SCALE OFF THIS DRAWING.

Based upon the Ordnance Survey mapping with the permission of the Controller of Her Majesty's Stationary Office. © Crown Copyright. Unauthorised reproduction infringes Crown Copyright and may lead to prosecution or civil proceedings. Lancashire County Council. Licence No LA100023320.

FOOTWAY RESURFACING
20mm AC6 CLOSE SURFACE COURSE

CARRIAGEWAY RESURFACING
35mm AC10 CLOSE SURFACE 100/150
TACK COAT
COLD PLANE AS REQUIRED

FULL FOOTWAY CONSTRUCTION
20mm AC6 CLOSE SURFACE COURSE
60mm AC20 BASE COURSE
100mm TYPE 1 GRANULAR MATERIAL
SUB BASE
WEED KILLER

BUFF COLOURED HOT POURED
THERMOPLASTIC
BASED SURFACE TREATMENT

NEW GULLY TO DETAIL FL11
SET 10mm BELOW FGL
TYPE S BED UNDER FOOTWAY AND
TYPE Z UNDER CARRIAGEWAY

EXISTING GULLY

TACTILE PAVING
400X400 BUFF COLOURED BLISTER
TACTILE PAVING SLABS LAID ON
BEDDING MORTAR WITH NOMINAL
JOINTS

GREY COLOURED FEATURES
REPRESENT EXISTING

25 EXISTING LIGHTING COLUMN

P08	10-08-2022	Replaced Mini Rbt with F T Hump south of jct with Bay Horse La. Moved last F T Hump south of Crown La	AA	
P07	16-07-2021	Taken Out the Junction Tables , and Added New Waiting Restriction on Catforth Rd/School Lane	AA	
P06	13-05-2021	Re-design	AA	
P05	15-01-2021	Added - Widened Footway Outside the School and New Housing Development Layout	AA	

No.	DATE:	AMENDMENT DETAILS:	DRN BY:	CHK BY:
-----	-------	--------------------	---------	---------

Planning & Environment

Infrastructure Delivery Team

PROJECT TITLE:

CLM16 CATFORTH

DRAWING TITLE:

GENERAL ARRANGEMENT PLAN
SHEET 47

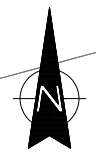
DRAWING No.

CLM16-LCC-DR-0100-1047

SCALE @ A:	1:250	PROJECT No.	CLM16	
DATE:	DRAWN BY:	CHECKED BY:	SHEET No.	REVISION:
03/10/2019	RT/PF	AE	47 OF 60	P.08

DRAFT ISSUE

24.7m Swillbrook Bridge



- NOTES:
1. ALL PROPOSED FEATURES MUST BE SET OUT PRIOR TO ANY CONSTRUCTION ACTIVITY.
 2. THIS DRAWING IS TO BE READ IN CONJUNCTION WITH ANY OTHER RELEVANT DRAWINGS, ANY DISCREPANCIES, ERRORS OR OMISSIONS TO BE BROUGHT TO THE ATTENTION OF LANCASHIRE COUNTY COUNCIL.
 3. THE DESIGN IS BASED ON THE OS MAP. THERE ARE SOME INACCURACIES DUE TO THE OS MAP BEING OUT OF DATE, THEREFORE IT IS VITAL THAT THE CONTRACTOR SHALL SET OUT ALL THE PROPOSED FEATURES PRIOR TO ANY CONSTRUCTION ACTIVITY.NO TOPOGRAPHICAL SURVEY HAVE BEEN CARRIED OUT.
 4. ALL EXISTING GULLY CONNECTIONS THAT ARE UTILISED TO CONNECT THE PROPOSED GULLIES TO, SHALL BE JETTED, CLEARED AND PROVED RUNNING PRIOR TO ANY CONSTRUCTION ACTIVITY RELATING TO THE PROPOSED GULLIES.
 5. THIS DRAWING IS PART OF A SERIES AND SHOULD BE READ WITH THE OTHER DRAWINGS AS PART OF THIS PACKAGE.
 6. ALL DIMENSIONS ARE IN METRES UNLESS STATED OTHERWISE.
 7. DO NOT SCALE OFF THIS DRAWING.

Diag. 1004
4m Line - 2m Gap -
100mm Wide

SWILLBROOK
HOUSE

ROSEMARY LANE

Based upon the Ordnance Survey mapping with the permission of the Controller of Her Majesty's Stationary Office. © Crown Copyright. Unauthorised reproduction infringes Crown Copyright and may lead to prosecution or civil proceedings. Lancashire County Council. Licence No LA100023320.

FOOTWAY RESURFACING
20mm AC6 CLOSE SURFACE COURSE

CARRIAGEWAY RESURFACING
35mm AC10 CLOSE SURFACE 100/150 TACK COAT
COLD PLANE AS REQUIRED

FULL FOOTWAY CONSTRUCTION
20mm AC6 CLOSE SURFACE COURSE
60mm AC20 BASE COURSE
100mm TYPE 1 GRANULAR MATERIAL SUB BASE
WEED KILLER

BUFF COLOURED HOT POURED THERMOPLASTIC BASED SURFACE TREATMENT

NEW GULLY TO DETAIL FL11
SET 10mm BELOW FGL
TYPE S BED UNDER FOOTWAY AND TYPE Z UNDER CARRIAGEWAY

EXISTING GULLY

TACTILE PAVING
400X400 BUFF COLOURED BLISTER TACTILE PAVING SLABS LAID ON BEDDING MORTAR WITH NOMINAL JOINTS

GREY COLOURED FEATURES REPRESENT EXISTING

ALL DETAILS TO BE CONFIRMED ON SITE WITH THE DESIGN ENGINEER PRIOR TO CONSTRUCTION AS DESIGNS BASED ON OS MAPPED DATA

25 EXISTING LIGHTING COLUMN

P08	10-08-2022	Replaced Mini Rbt with F T Hump south of jct with Bay Horse La. Moved last F T Hump south of Crown La	AA	
P07	16-07-2021	Taken Out the Junction Tables , and Added New Waiting Restriction on Catforth Rd/School Lane	AA	
P06	13-05-2021	Re-design	AA	
P05	15-01-2021	Added - Widened Footway Outside the School and New Housing Development Layout	AA	
No.	DATE:	AMENDMENT DETAILS:	DRN BY:	CHK BY:

Lancashire County Council

Planning & Environment

Infrastructure Delivery Team

PROJECT TITLE:

CLM16 CATFORTH

DRAWING TITLE:

GENERAL ARRANGEMENT PLAN SHEET 48

DRAWING No.

CLM16-LCC-DR-0100-1048

SCALE @ A:

1:250

PROJECT No.

CLM16

DATE:

03/10/2019

DRAWN BY:

RT/PF

CHECKED BY:

AE

SHEET No.

48 OF 60

REVISION:

P.08

Swil



Diag. 1065

NS40

NS41

Diag. 1065

Diag. 1004
4m Line - 2m Gap -
100mm Wide

ROSEMARY LANE

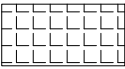
NOTES:

1. ALL PROPOSED FEATURES MUST BE SET OUT PRIOR TO ANY CONSTRUCTION ACTIVITY.
2. THIS DRAWING IS TO BE READ IN CONJUNCTION WITH ANY OTHER RELEVANT DRAWINGS, ANY DISCREPANCIES, ERRORS OR OMISSIONS TO BE BROUGHT TO THE ATTENTION OF LANCASHIRE COUNTY COUNCIL.
3. THE DESIGN IS BASED ON THE OS MAP. THERE ARE SOME INACCURACIES DUE TO THE OS MAP BEING OUT OF DATE, THEREFORE IT IS VITAL THAT THE CONTRACTOR SHALL SET OUT ALL THE PROPOSED FEATURES PRIOR TO ANY CONSTRUCTION ACTIVITY.NO TOPOGRAPHICAL SURVEY HAVE BEEN CARRIED OUT.
4. ALL EXISTING GULLY CONNECTIONS THAT ARE UTILISED TO CONNECT THE PROPOSED GULLIES TO, SHALL BE JETTED, CLEARED AND PROVED RUNNING PRIOR TO ANY CONSTRUCTION ACTIVITY RELATING TO THE PROPOSED GULLIES.
5. THIS DRAWING IS PART OF A SERIES AND SHOULD BE READ WITH THE OTHER DRAWINGS AS PART OF THIS PACKAGE.
6. ALL DIMENSIONS ARE IN METRES UNLESS STATED OTHERWISE.
7. DO NOT SCALE OFF THIS DRAWING.

Based upon the Ordnance Survey mapping with the permission of the Controller of Her Majesty's Stationary Office. © Crown Copyright. Unauthorised reproduction infringes Crown Copyright and may lead to prosecution or civil proceedings. Lancashire County Council. Licence No LA100023320.



FOOTWAY RESURFACING
20mm AC6 CLOSE SURFACE
COURSE



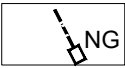
CARRIAGEWAY RESURFACING
35mm AC10 CLOSE SURFACE 100/150
TACK COAT
COLD PLANE AS REQUIRED



FULL FOOTWAY CONSTRUCTION
20mm AC6 CLOSE SURFACE COURSE
60mm AC20 BASE COURSE
100mm TYPE 1 GRANULAR MATERIAL
SUB BASE
WEED KILLER



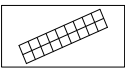
BUFF COLOURED HOT POURED
THERMOPLASTIC
BASED SURFACE TREATMENT



NEW GULLY TO DETAIL FL11
SET 10mm BELOW FGL
TYPE S BED UNDER FOOTWAY AND
TYPE Z UNDER CARRIAGEWAY



EXISTING GULLY



TACTILE PAVING
400X400 BUFF COLOURED BLISTER
TACTILE PAVING SLABS LAID ON
BEDDING MORTAR WITH NOMINAL
JOINTS



GREY COLOURED FEATURES
REPRESENT EXISTING

ALL DETAILS TO BE CONFIRMED ON SITE
WITH THE DESIGN ENGINEER PRIOR TO
CONSTRUCTION AS DESIGNS BASED ON
OS MAPPED DATA



EXISTING LIGHTING COLUMN

P08	10-08-2022	Replaced Mini Rbt with F T Hump south of jct with Bay Horse La. Moved last F T Hump south of Crown La	AA	
P07	16-07-2021	Taken Out the Junction Tables , and Added New Waiting Restriction on Catforth Rd/School Lane	AA	
P06	13-05-2021	Re-design	AA	
P05	15-01-2021	Added - Widened Footway Outside the School and New Housing Development Layout	AA	
No.	DATE:	AMENDMENT DETAILS:	DRN BY:	CHK BY:

REVISIONS



Planning & Environment

Infrastructure Delivery Team

PROJECT TITLE:	CLM16 CATFORTH			
DRAWING TITLE:	GENERAL ARRANGEMENT PLAN SHEET 49			
DRAWING No.	CLM16-LCC-DR-0100-1049			
SCALE @ A1:	1:250	PROJECT No.	CLM16	
DATE:	DRAWN BY:	CHECKED BY:	SHEET No.	REVISION:
03/10/2019	RT/PF	AE	49 OF 60	P.08



NOTES:

1. ALL PROPOSED FEATURES MUST BE SET OUT PRIOR TO ANY CONSTRUCTION ACTIVITY.
2. THIS DRAWING IS TO BE READ IN CONJUNCTION WITH ANY OTHER RELEVANT DRAWINGS, ANY DISCREPANCIES, ERRORS OR OMISSIONS TO BE BROUGHT TO THE ATTENTION OF LANCASHIRE COUNTY COUNCIL.
3. THE DESIGN IS BASED ON THE OS MAP. THERE ARE SOME INACCURACIES DUE TO THE OS MAP BEING OUT OF DATE, THEREFORE IT IS VITAL THAT THE CONTRACTOR SHALL SET OUT ALL THE PROPOSED FEATURES PRIOR TO ANY CONSTRUCTION ACTIVITY.NO TOPOGRAPHICAL SURVEY HAVE BEEN CARRIED OUT.
4. ALL EXISTING GULLY CONNECTIONS THAT ARE UTILISED TO CONNECT THE PROPOSED GULLIES TO, SHALL BE JETTED, CLEARED AND PROVED RUNNING PRIOR TO ANY CONSTRUCTION ACTIVITY RELATING TO THE PROPOSED GULLIES.
5. THIS DRAWING IS PART OF A SERIES AND SHOULD BE READ WITH THE OTHER DRAWINGS AS PART OF THIS PACKAGE.
6. ALL DIMENSIONS ARE IN METRES UNLESS STATED OTHERWISE.
7. DO NOT SCALE OFF THIS DRAWING.

Diag. 1004
4m Line - 2m Gap -
100mm Wide

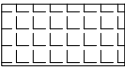
ROSEMARY LANE

20.7m

Based upon the Ordnance Survey mapping with the permission of the Controller of Her Majesty's Stationary Office. © Crown Copyright. Unauthorised reproduction infringes Crown Copyright and may lead to prosecution or civil proceedings. Lancashire County Council. Licence No LA100023320.




FOOTWAY RESURFACING
20mm AC6 CLOSE SURFACE
COURSE



CARRIAGEWAY RESURFACING
35mm AC10 CLOSE SURFACE 100/150
TACK COAT
COLD PLANE AS REQUIRED



FULL FOOTWAY CONSTRUCTION
20mm AC6 CLOSE SURFACE COURSE
60mm AC20 BASE COURSE
100mm TYPE 1 GRANULAR MATERIAL
SUB BASE
WEED KILLER



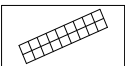
BUFF COLOURED HOT POURED
THERMOPLASTIC
BASED SURFACE TREATMENT



NEW GULLY TO DETAIL FL11
SET 10mm BELOW FGL
TYPE S BED UNDER FOOTWAY AND
TYPE Z UNDER CARRIAGEWAY



EXISTING GULLY



TACTILE PAVING
400X400 BUFF COLOURED BLISTER
TACTILE PAVING SLABS LAID ON
BEDDING MORTAR WITH NOMINAL
JOINTS



GREY COLOURED FEATURES
REPRESENT EXISTING

ALL DETAILS TO BE CONFIRMED ON SITE
WITH THE DESIGN ENGINEER PRIOR TO
CONSTRUCTION AS DESIGNS BASED ON
OS MAPPED DATA

25 EXISTING LIGHTING COLUMN

P08	10-08-2022	Replaced Mini Rbt with F T Hump south of jct with Bay Horse La. Moved last F T Hump south of Crown La	AA	
P07	16-07-2021	Taken Out the Junction Tables , and Added New Waiting Restriction on Catforth Rd/School Lane	AA	
P06	13-05-2021	Re-design	AA	
P05	15-01-2021	Added - Widened Footway Outside the School and New Housing Development Layout	AA	
No.	DATE:	AMENDMENT DETAILS:	DRN BY:	CHK BY:

REVISIONS



Planning & Environment

Infrastructure Delivery Team

PROJECT TITLE:	CLM16 CATFORTH			
DRAWING TITLE:	GENERAL ARRANGEMENT PLAN SHEET 50			
DRAWING No.	CLM16-LCC-DR-0100-1050			
SCALE @ A:	1:250	PROJECT No.	CLM16	
DATE:	DRAWN BY:	CHECKED BY:	SHEET No.	REVISION:
03/10/2019	RT/PF	AE	50 OF 60	P.08



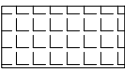
NOTES:

1. ALL PROPOSED FEATURES MUST BE SET OUT PRIOR TO ANY CONSTRUCTION ACTIVITY.
2. THIS DRAWING IS TO BE READ IN CONJUNCTION WITH ANY OTHER RELEVANT DRAWINGS, ANY DISCREPANCIES, ERRORS OR OMISSIONS TO BE BROUGHT TO THE ATTENTION OF LANCASHIRE COUNTY COUNCIL.
3. THE DESIGN IS BASED ON THE OS MAP. THERE ARE SOME INACCURACIES DUE TO THE OS MAP BEING OUT OF DATE, THEREFORE IT IS VITAL THAT THE CONTRACTOR SHALL SET OUT ALL THE PROPOSED FEATURES PRIOR TO ANY CONSTRUCTION ACTIVITY.NO TOPOGRAPHICAL SURVEY HAVE BEEN CARRIED OUT.
4. ALL EXISTING GULLY CONNECTIONS THAT ARE UTILISED TO CONNECT THE PROPOSED GULLIES TO, SHALL BE JETTED, CLEARED AND PROVED RUNNING PRIOR TO ANY CONSTRUCTION ACTIVITY RELATING TO THE PROPOSED GULLIES.
5. THIS DRAWING IS PART OF A SERIES AND SHOULD BE READ WITH THE OTHER DRAWINGS AS PART OF THIS PACKAGE.
6. ALL DIMENSIONS ARE IN METRES UNLESS STATED OTHERWISE.
7. DO NOT SCALE OFF THIS DRAWING.


Based upon the Ordnance Survey mapping with the permission of the Controller of Her Majesty's Stationary Office. © Crown Copyright. Unauthorised reproduction infringes Crown Copyright and may lead to prosecution or civil proceedings. Lancashire County Council. Licence No LA100023320.




FOOTWAY RESURFACING
20mm AC6 CLOSE SURFACE COURSE



CARRIAGEWAY RESURFACING
35mm AC10 CLOSE SURFACE 100/150 TACK COAT
COLD PLANE AS REQUIRED



FULL FOOTWAY CONSTRUCTION
20mm AC6 CLOSE SURFACE COURSE
60mm AC20 BASE COURSE
100mm TYPE 1 GRANULAR MATERIAL SUB BASE
WEED KILLER



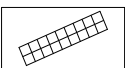
BUFF COLOURED HOT POURED THERMOPLASTIC BASED SURFACE TREATMENT



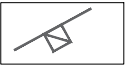
NEW GULLY TO DETAIL FL11
SET 10mm BELOW FGL
TYPE S BED UNDER FOOTWAY AND TYPE Z UNDER CARRIAGEWAY



EXISTING GULLY

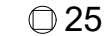


TACTILE PAVING
400X400 BUFF COLOURED BLISTER TACTILE PAVING SLABS LAID ON BEDDING MORTAR WITH NOMINAL JOINTS



GREY COLOURED FEATURES REPRESENT EXISTING

ALL DETAILS TO BE CONFIRMED ON SITE WITH THE DESIGN ENGINEER PRIOR TO CONSTRUCTION AS DESIGNS BASED ON OS MAPPED DATA



EXISTING LIGHTING COLUMN

P08	10-08-2022	Replaced Mini Rbt with F T Hump south of jct with Bay Horse La. Moved last F T Hump south of Crown La	AA	
P07	16-07-2021	Taken Out the Junction Tables , and Added New Waiting Restriction on Catforth Rd/School Lane	AA	
P06	13-05-2021	Re-design	AA	
P05	15-01-2021	Added - Widened Footway Outside the School and New Housing Development Layout	AA	
No.	DATE:	AMENDMENT DETAILS:	DRN BY:	CHK BY:

REVISIONS



Planning & Environment

Infrastructure Delivery Team

PROJECT TITLE:	CLM16 CATFORTH
DRAWING TITLE:	GENERAL ARRANGEMENT PLAN SHEET 51
DRAWING No.	CLM16-LCC-DR-0100-1051
SCALE @ A1	1:250
DATE:	03/10/2019
DRAWN BY:	RT/PF
CHECKED BY:	AE
SHEET No.	51 OF 60
REVISION:	P.08

ROSEMARY LANE

CROWN LANE

NS42

NS43

NS45

NS44

LB

Diag. 1003
600mm Line - 300mm
Gap - 100mm Wide

Diag. 1004
4m Line - 2m Gap -
100mm Wide

Diag. 1003
600mm Line - 300mm
Gap - 200mm Wide

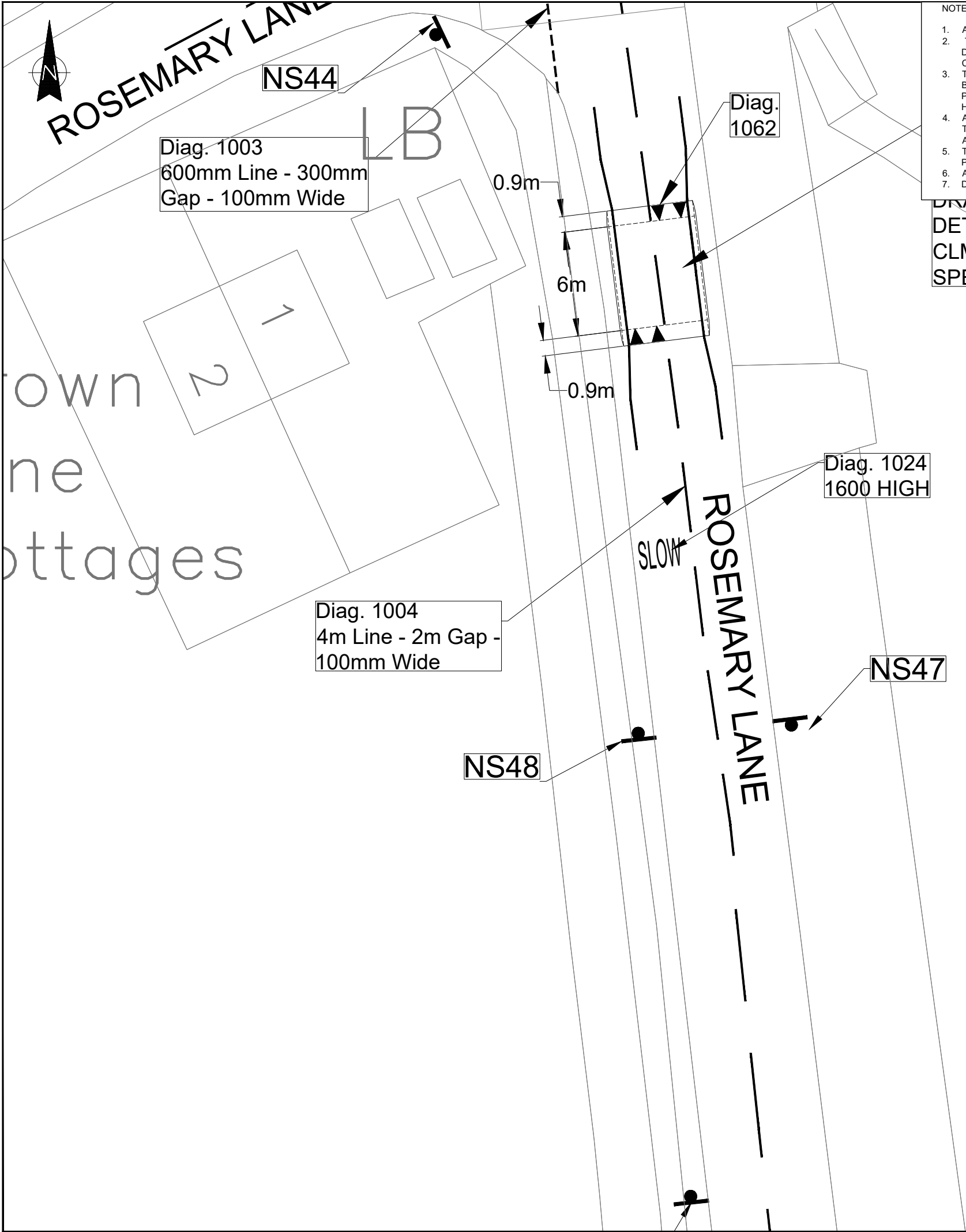
Diag. 1023
3.750m Long
1.250m Wide

Diag. 1003
600mm Line - 300mm
Gap - 100mm Wide

Diag.
1062

75mm HIGH FLAT TOP ROAD
200mm WIDE DRAINAGE GAP
MARKINGS - REFER TO THE K
DRAWING AND FOR CONSTR
DETAIL REFER TO DRAWING
CLM16-LCC-DR-1000-1001 "ST

0.9m



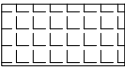
- NOTES:
1. ALL PROPOSED FEATURES MUST BE SET OUT PRIOR TO ANY CONSTRUCTION ACTIVITY.
 2. THIS DRAWING IS TO BE READ IN CONJUNCTION WITH ANY OTHER RELEVANT DRAWINGS, ANY DISCREPANCIES, ERRORS OR OMISSIONS TO BE BROUGHT TO THE ATTENTION OF LANCASHIRE COUNTY COUNCIL.
 3. THE DESIGN IS BASED ON THE OS MAP. THERE ARE SOME INACCURACIES DUE TO THE OS MAP BEING OUT OF DATE, THEREFORE IT IS VITAL THAT THE CONTRACTOR SHALL SET OUT ALL THE PROPOSED FEATURES PRIOR TO ANY CONSTRUCTION ACTIVITY.NO TOPOGRAPHICAL SURVEY HAVE BEEN CARRIED OUT.
 4. ALL EXISTING GULLY CONNECTIONS THAT ARE UTILISED TO CONNECT THE PROPOSED GULLIES TO, SHALL BE JETTED, CLEARED AND PROVED RUNNING PRIOR TO ANY CONSTRUCTION ACTIVITY RELATING TO THE PROPOSED GULLIES.
 5. THIS DRAWING IS PART OF A SERIES AND SHOULD BE READ WITH THE OTHER DRAWINGS AS PART OF THIS PACKAGE.
 6. ALL DIMENSIONS ARE IN METRES UNLESS STATED OTHERWISE.
 7. DO NOT SCALE OFF THIS DRAWING.

DRAWING AND FOR CONSTRUCTION
DETAIL REFER TO DRAWING No.
CLM16-LCC-DR-1000-1001 "STANDARD AND
SPECIAL DETAIL"

Based upon the Ordnance Survey mapping with the permission of the Controller of Her Majesty's Stationary Office. © Crown Copyright. Unauthorised reproduction infringes Crown Copyright and may lead to prosecution or civil proceedings. Lancashire County Council. Licence No LA100023320.



FOOTWAY RESURFACING
20mm AC6 CLOSE SURFACE
COURSE



CARRIAGEWAY RESURFACING
35mm AC10 CLOSE SURFACE 100/150
TACK COAT
COLD PLANE AS REQUIRED



FULL FOOTWAY CONSTRUCTION
20mm AC6 CLOSE SURFACE COURSE
60mm AC20 BASE COURSE
100mm TYPE 1 GRANULAR MATERIAL
SUB BASE
WEED KILLER



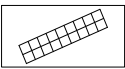
BUFF COLOURED HOT POURED
THERMOPLASTIC
BASED SURFACE TREATMENT



NEW GULLY TO DETAIL FL11
SET 10mm BELOW FGL
TYPE S BED UNDER FOOTWAY AND
TYPE Z UNDER CARRIAGEWAY



EXISTING GULLY



TACTILE PAVING
400X400 BUFF COLOURED BLISTER
TACTILE PAVING SLABS LAID ON
BEDDING MORTAR WITH NOMINAL
JOINTS



GREY COLOURED FEATURES
REPRESENT EXISTING

ALL DETAILS TO BE CONFIRMED ON SITE
WITH THE DESIGN ENGINEER PRIOR TO
CONSTRUCTION AS DESIGNS BASED ON
OS MAPPED DATA



EXISTING LIGHTING COLUMN

P08	10-08-2022	Replaced Mini Rbt with F T Hump south of jct with Bay Horse La. Moved last F T Hump south of Crown La	AA	
P07	16-07-2021	Taken Out the Junction Tables , and Added New Waiting Restriction on Catforth Rd/School Lane	AA	
P06	13-05-2021	Re-design	AA	
P05	15-01-2021	Added - Widened Footway Outside the School and New Housing Development Layout	AA	
No.	DATE:	AMENDMENT DETAILS:	DRN BY:	CHK BY:

REVISIONS



Planning & Environment

Infrastructure Delivery Team

PROJECT TITLE:	CLM16 CATFORTH			
DRAWING TITLE:	GENERAL ARRANGEMENT PLAN SHEET 52			
DRAWING No.	CLM16-LCC-DR-0100-1052			
SCALE @ A:	1:250	PROJECT No.	CLM16	
DATE:	DRAWN BY:	CHECKED BY:	SHEET No.	REVISION:
03/10/2019	RT/PF	AE	52 OF 60	P.08



NS46

ROSEMARY LANE

Diag. 1004
4m Line - 2m Gap -
100mm Wide

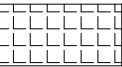
NOTES:

1. ALL PROPOSED FEATURES MUST BE SET OUT PRIOR TO ANY CONSTRUCTION ACTIVITY.
2. THIS DRAWING IS TO BE READ IN CONJUNCTION WITH ANY OTHER RELEVANT DRAWINGS, ANY DISCREPANCIES, ERRORS OR OMISSIONS TO BE BROUGHT TO THE ATTENTION OF LANCASHIRE COUNTY COUNCIL.
3. THE DESIGN IS BASED ON THE OS MAP. THERE ARE SOME INACCURACIES DUE TO THE OS MAP BEING OUT OF DATE, THEREFORE IT IS VITAL THAT THE CONTRACTOR SHALL SET OUT ALL THE PROPOSED FEATURES PRIOR TO ANY CONSTRUCTION ACTIVITY.NO TOPOGRAPHICAL SURVEY HAVE BEEN CARRIED OUT.
4. ALL EXISTING GULLY CONNECTIONS THAT ARE UTILISED TO CONNECT THE PROPOSED GULLIES TO, SHALL BE JETTED, CLEARED AND PROVED RUNNING PRIOR TO ANY CONSTRUCTION ACTIVITY RELATING TO THE PROPOSED GULLIES.
5. THIS DRAWING IS PART OF A SERIES AND SHOULD BE READ WITH THE OTHER DRAWINGS AS PART OF THIS PACKAGE.
6. ALL DIMENSIONS ARE IN METRES UNLESS STATED OTHERWISE.
7. DO NOT SCALE OFF THIS DRAWING.


Based upon the Ordnance Survey mapping with the permission of the Controller of Her Majesty's Stationary Office. © Crown Copyright. Unauthorised reproduction infringes Crown Copyright and may lead to prosecution or civil proceedings. Lancashire County Council. Licence No LA100023320.




FOOTWAY RESURFACING
20mm AC6 CLOSE SURFACE
COURSE



CARRIAGEWAY RESURFACING
35mm AC10 CLOSE SURFACE 100/150
TACK COAT
COLD PLANE AS REQUIRED



FULL FOOTWAY CONSTRUCTION
20mm AC6 CLOSE SURFACE COURSE
60mm AC20 BASE COURSE
100mm TYPE 1 GRANULAR MATERIAL
SUB BASE
WEED KILLER



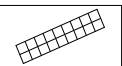
BUFF COLOURED HOT POURED
THERMOPLASTIC
BASED SURFACE TREATMENT



NEW GULLY TO DETAIL FL11
SET 10mm BELOW FGL
TYPE S BED UNDER FOOTWAY AND
TYPE Z UNDER CARRIAGEWAY



EXISTING GULLY



TACTILE PAVING
400X400 BUFF COLOURED BLISTER
TACTILE PAVING SLABS LAID ON
BEDDING MORTAR WITH NOMINAL
JOINTS



GREY COLOURED FEATURES
REPRESENT EXISTING

ALL DETAILS TO BE CONFIRMED ON SITE
WITH THE DESIGN ENGINEER PRIOR TO
CONSTRUCTION AS DESIGNS BASED ON
OS MAPPED DATA



EXISTING LIGHTING COLUMN

P08	10-08-2022	Replaced Mini Rbt with F T Hump south of jct with Bay Horse La. Moved last F T Hump south of Crown La	AA	
P07	16-07-2021	Taken Out the Junction Tables , and Added New Waiting Restriction on Catforth Rd/School Lane	AA	
P06	13-05-2021	Re-design	AA	
P05	15-01-2021	Added - Widened Footway Outside the School and New Housing Development Layout	AA	
No.	DATE:	AMENDMENT DETAILS:	DRN BY:	CHK BY:

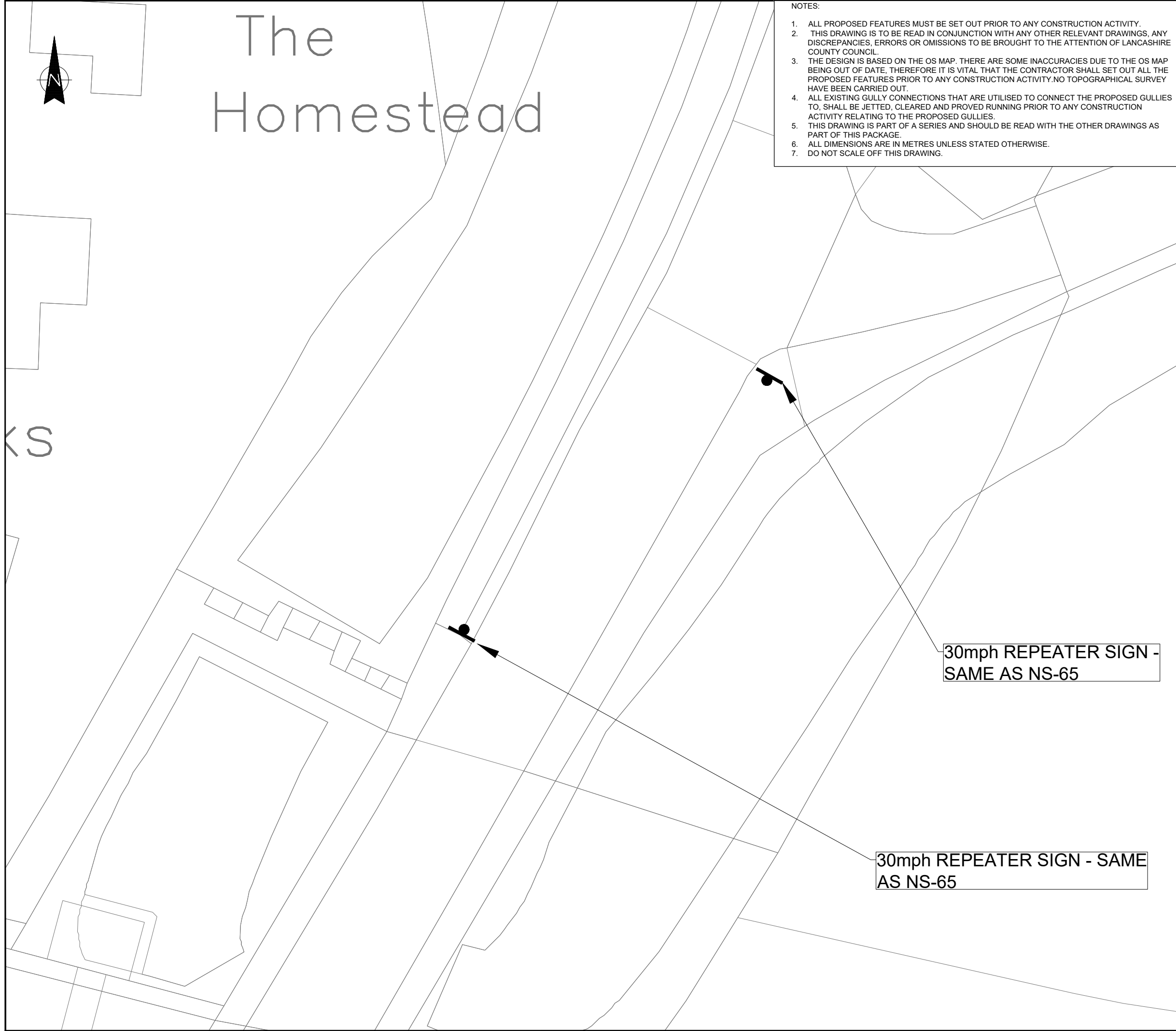
REVISIONS



Planning & Environment

Infrastructure Delivery Team

PROJECT TITLE: CLM16 CATFORTH				
DRAWING TITLE: GENERAL ARRANGEMENT PLAN SHEET 53				
DRAWING No. CLM16-LCC-DR-0100-1053				
SCALE @ A1: 1:250			PROJECT No. CLM16	
DATE: 03/10/2019	DRAWN BY: RT/PF	CHECKED BY: AE	SHEET No. 53 OF 60	REVISION: P.08



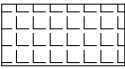
NOTES:

- 1. ALL PROPOSED FEATURES MUST BE SET OUT PRIOR TO ANY CONSTRUCTION ACTIVITY.
- 2. THIS DRAWING IS TO BE READ IN CONJUNCTION WITH ANY OTHER RELEVANT DRAWINGS, ANY DISCREPANCIES, ERRORS OR OMISSIONS TO BE BROUGHT TO THE ATTENTION OF LANCASHIRE COUNTY COUNCIL.
- 3. THE DESIGN IS BASED ON THE OS MAP. THERE ARE SOME INACCURACIES DUE TO THE OS MAP BEING OUT OF DATE, THEREFORE IT IS VITAL THAT THE CONTRACTOR SHALL SET OUT ALL THE PROPOSED FEATURES PRIOR TO ANY CONSTRUCTION ACTIVITY.NO TOPOGRAPHICAL SURVEY HAVE BEEN CARRIED OUT.
- 4. ALL EXISTING GULLY CONNECTIONS THAT ARE UTILISED TO CONNECT THE PROPOSED GULLIES TO, SHALL BE JETTED, CLEARED AND PROVED RUNNING PRIOR TO ANY CONSTRUCTION ACTIVITY RELATING TO THE PROPOSED GULLIES.
- 5. THIS DRAWING IS PART OF A SERIES AND SHOULD BE READ WITH THE OTHER DRAWINGS AS PART OF THIS PACKAGE.
- 6. ALL DIMENSIONS ARE IN METRES UNLESS STATED OTHERWISE.
- 7. DO NOT SCALE OFF THIS DRAWING.

Based upon the Ordnance Survey mapping with the permission of the Controller of Her Majesty's Stationary Office. © Crown Copyright. Unauthorised reproduction infringes Crown Copyright and may lead to prosecution or civil proceedings. Lancashire County Council. Licence No LA100023320.



FOOTWAY RESURFACING
20mm AC6 CLOSE SURFACE COURSE



CARRIAGEWAY RESURFACING
35mm AC10 CLOSE SURFACE 100/150
TACK COAT
COLD PLANE AS REQUIRED



FULL FOOTWAY CONSTRUCTION
20mm AC6 CLOSE SURFACE COURSE
60mm AC20 BASE COURSE
100mm TYPE 1 GRANULAR MATERIAL
SUB BASE
WEED KILLER



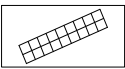
BUFF COLOURED HOT POURED
THERMOPLASTIC
BASED SURFACE TREATMENT



NEW GULLY TO DETAIL FL11
SET 10mm BELOW FGL
TYPE S BED UNDER FOOTWAY AND
TYPE Z UNDER CARRIAGEWAY



EXISTING GULLY



TACTILE PAVING
400X400 BUFF COLOURED BLISTER
TACTILE PAVING SLABS LAID ON
BEDDING MORTAR WITH NOMINAL
JOINTS



GREY COLOURED FEATURES
REPRESENT EXISTING

ALL DETAILS TO BE CONFIRMED ON SITE
WITH THE DESIGN ENGINEER PRIOR TO
CONSTRUCTION AS DESIGNS BASED ON
OS MAPPED DATA



EXISTING LIGHTING COLUMN

P08	10-08-2022	Replaced Mini Rbt with F T Hump south of jct with Bay Horse La. Moved last F T Hump south of Crown La	AA	
P07	16-07-2021	Taken Out the Junction Tables , and Added New Waiting Restriction on Catforth Rd/School Lane	AA	
P06	13-05-2021	Re-design	AA	
P05	15-01-2021	Added - Widened Footway Outside the School and New Housing Development Layout	AA	
No.	DATE:	AMENDMENT DETAILS:	DRN BY:	CHK BY:

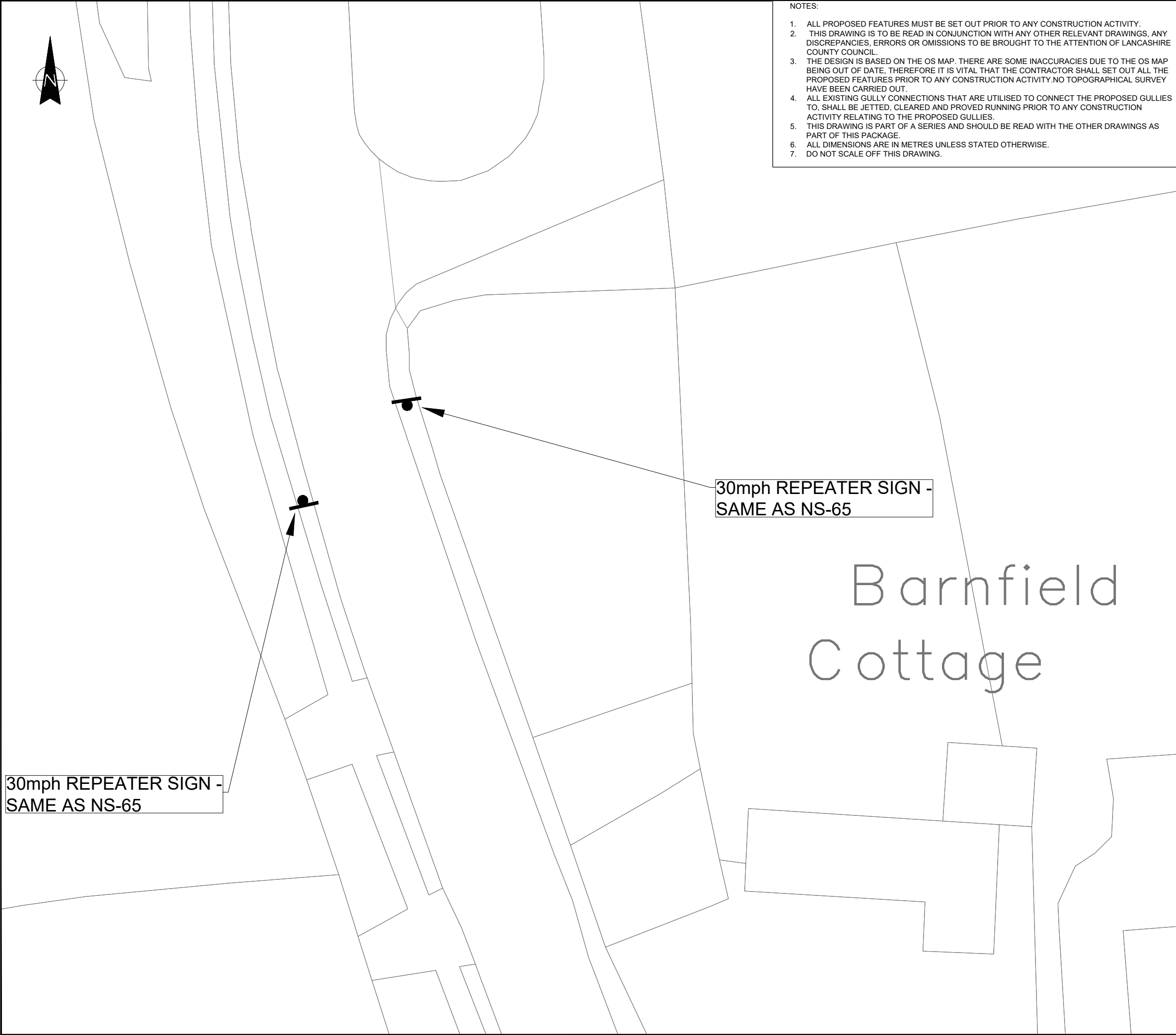
REVISIONS



Planning & Environment

Infrastructure Delivery Team

PROJECT TITLE:	CLM16 CATFORTH			
DRAWING TITLE:	GENERAL ARRANGEMENT PLAN SHEET 53			
DRAWING No.	CLM16-LCC-DR-0100-1054			
SCALE @ A:	1:250	PROJECT No.	CLM16	
DATE:	DRAWN BY:	CHECKED BY:	SHEET No.	REVISION:
03/10/2019	RT/PF	AE	54 OF 60	P.08



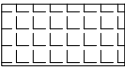
NOTES:

- 1. ALL PROPOSED FEATURES MUST BE SET OUT PRIOR TO ANY CONSTRUCTION ACTIVITY.
- 2. THIS DRAWING IS TO BE READ IN CONJUNCTION WITH ANY OTHER RELEVANT DRAWINGS, ANY DISCREPANCIES, ERRORS OR OMISSIONS TO BE BROUGHT TO THE ATTENTION OF LANCASHIRE COUNTY COUNCIL.
- 3. THE DESIGN IS BASED ON THE OS MAP. THERE ARE SOME INACCURACIES DUE TO THE OS MAP BEING OUT OF DATE, THEREFORE IT IS VITAL THAT THE CONTRACTOR SHALL SET OUT ALL THE PROPOSED FEATURES PRIOR TO ANY CONSTRUCTION ACTIVITY.NO TOPOGRAPHICAL SURVEY HAVE BEEN CARRIED OUT.
- 4. ALL EXISTING GULLY CONNECTIONS THAT ARE UTILISED TO CONNECT THE PROPOSED GULLIES TO, SHALL BE JETTED, CLEARED AND PROVED RUNNING PRIOR TO ANY CONSTRUCTION ACTIVITY RELATING TO THE PROPOSED GULLIES.
- 5. THIS DRAWING IS PART OF A SERIES AND SHOULD BE READ WITH THE OTHER DRAWINGS AS PART OF THIS PACKAGE.
- 6. ALL DIMENSIONS ARE IN METRES UNLESS STATED OTHERWISE.
- 7. DO NOT SCALE OFF THIS DRAWING.

Based upon the Ordnance Survey mapping with the permission of the Controller of Her Majesty's Stationary Office. © Crown Copyright. Unauthorised reproduction infringes Crown Copyright and may lead to prosecution or civil proceedings. Lancashire County Council. Licence No LA100023320.




FOOTWAY RESURFACING
20mm AC6 CLOSE SURFACE COURSE



CARRIAGEWAY RESURFACING
35mm AC10 CLOSE SURFACE 100/150
TACK COAT
COLD PLANE AS REQUIRED



FULL FOOTWAY CONSTRUCTION
20mm AC6 CLOSE SURFACE COURSE
60mm AC20 BASE COURSE
100mm TYPE 1 GRANULAR MATERIAL
SUB BASE
WEED KILLER



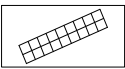
BUFF COLOURED HOT POURED
THERMOPLASTIC
BASED SURFACE TREATMENT



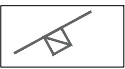
NEW GULLY TO DETAIL FL11
SET 10mm BELOW FGL
TYPE S BED UNDER FOOTWAY AND
TYPE Z UNDER CARRIAGEWAY



EXISTING GULLY



TACTILE PAVING
400X400 BUFF COLOURED BLISTER
TACTILE PAVING SLABS LAID ON
BEDDING MORTAR WITH NOMINAL
JOINTS



GREY COLOURED FEATURES
REPRESENT EXISTING

ALL DETAILS TO BE CONFIRMED ON SITE
WITH THE DESIGN ENGINEER PRIOR TO
CONSTRUCTION AS DESIGNS BASED ON
OS MAPPED DATA



EXISTING LIGHTING COLUMN

P08	10-08-2022	Replaced Mini Rbt with F T Hump south of jct with Bay Horse La. Moved last F T Hump south of Crown La	AA	
P07	16-07-2021	Taken Out the Junction Tables , and Added New Waiting Restriction on Catforth Rd/School Lane	AA	
P06	13-05-2021	Re-design	AA	
P05	15-01-2021	Added - Widened Footway Outside the School and New Housing Development Layout	AA	
No.	DATE:	AMENDMENT DETAILS:	DRN BY:	CHK BY:

REVISIONS



Planning & Environment

Infrastructure Delivery Team

PROJECT TITLE:	CLM16 CATFORTH
DRAWING TITLE:	GENERAL ARRANGEMENT PLAN SHEET 53
DRAWING No.	CLM16-LCC-DR-0100-1055
SCALE @ A1:	1:250
PROJECT No.	CLM16
DATE:	03/10/2019
DRAWN BY:	RT/PF
CHECKED BY:	AE
SHEET No.	55 OF 60
REVISION:	P.08

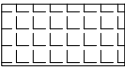
NOTES:

1. ALL PROPOSED FEATURES MUST BE SET OUT PRIOR TO ANY CONSTRUCTION ACTIVITY.
2. THIS DRAWING IS TO BE READ IN CONJUNCTION WITH ANY OTHER RELEVANT DRAWINGS, ANY DISCREPANCIES, ERRORS OR OMISSIONS TO BE BROUGHT TO THE ATTENTION OF LANCASHIRE COUNTY COUNCIL.
3. THE DESIGN IS BASED ON THE OS MAP. THERE ARE SOME INACCURACIES DUE TO THE OS MAP BEING OUT OF DATE, THEREFORE IT IS VITAL THAT THE CONTRACTOR SHALL SET OUT ALL THE PROPOSED FEATURES PRIOR TO ANY CONSTRUCTION ACTIVITY.NO TOPOGRAPHICAL SURVEY HAVE BEEN CARRIED OUT.
4. ALL EXISTING GULLY CONNECTIONS THAT ARE UTILISED TO CONNECT THE PROPOSED GULLIES TO, SHALL BE JETTED, CLEARED AND PROVED RUNNING PRIOR TO ANY CONSTRUCTION ACTIVITY RELATING TO THE PROPOSED GULLIES.
5. THIS DRAWING IS PART OF A SERIES AND SHOULD BE READ WITH THE OTHER DRAWINGS AS PART OF THIS PACKAGE.
6. ALL DIMENSIONS ARE IN METRES UNLESS STATED OTHERWISE.
7. DO NOT SCALE OFF THIS DRAWING.

Based upon the Ordnance Survey mapping with the permission of the Controller of Her Majesty's Stationary Office. © Crown Copyright. Unauthorised reproduction infringes Crown Copyright and may lead to prosecution or civil proceedings. Lancashire County Council. Licence No LA100023320.




FOOTWAY RESURFACING
20mm AC6 CLOSE SURFACE
COURSE



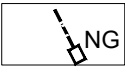
CARRIAGEWAY RESURFACING
35mm AC10 CLOSE SURFACE 100/150
TACK COAT
COLD PLANE AS REQUIRED



FULL FOOTWAY CONSTRUCTION
20mm AC6 CLOSE SURFACE COURSE
60mm AC20 BASE COURSE
100mm TYPE 1 GRANULAR MATERIAL
SUB BASE
WEED KILLER



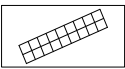
BUFF COLOURED HOT POURED
THERMOPLASTIC
BASED SURFACE TREATMENT



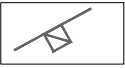
NEW GULLY TO DETAIL FL11
SET 10mm BELOW FGL
TYPE S BED UNDER FOOTWAY AND
TYPE Z UNDER CARRIAGEWAY



EXISTING GULLY



TACTILE PAVING
400X400 BUFF COLOURED BLISTER
TACTILE PAVING SLABS LAID ON
BEDDING MORTAR WITH NOMINAL
JOINTS



GREY COLOURED FEATURES
REPRESENT EXISTING

ALL DETAILS TO BE CONFIRMED ON SITE
WITH THE DESIGN ENGINEER PRIOR TO
CONSTRUCTION AS DESIGNS BASED ON
OS MAPPED DATA



EXISTING LIGHTING COLUMN

P08	10-08-2022	Replaced Mini Rbt with F T Hump south of jct with Bay Horse La. Moved last F T Hump south of Crown La	AA	
P07	16-07-2021	Taken Out the Junction Tables , and Added New Waiting Restriction on Catforth Rd/School Lane	AA	
P06	13-05-2021	Re-design	AA	
P05	15-01-2021	Added - Widened Footway Outside the School and New Housing Development Layout	AA	
No.	DATE:	AMENDMENT DETAILS:	DRN BY:	CHK BY:

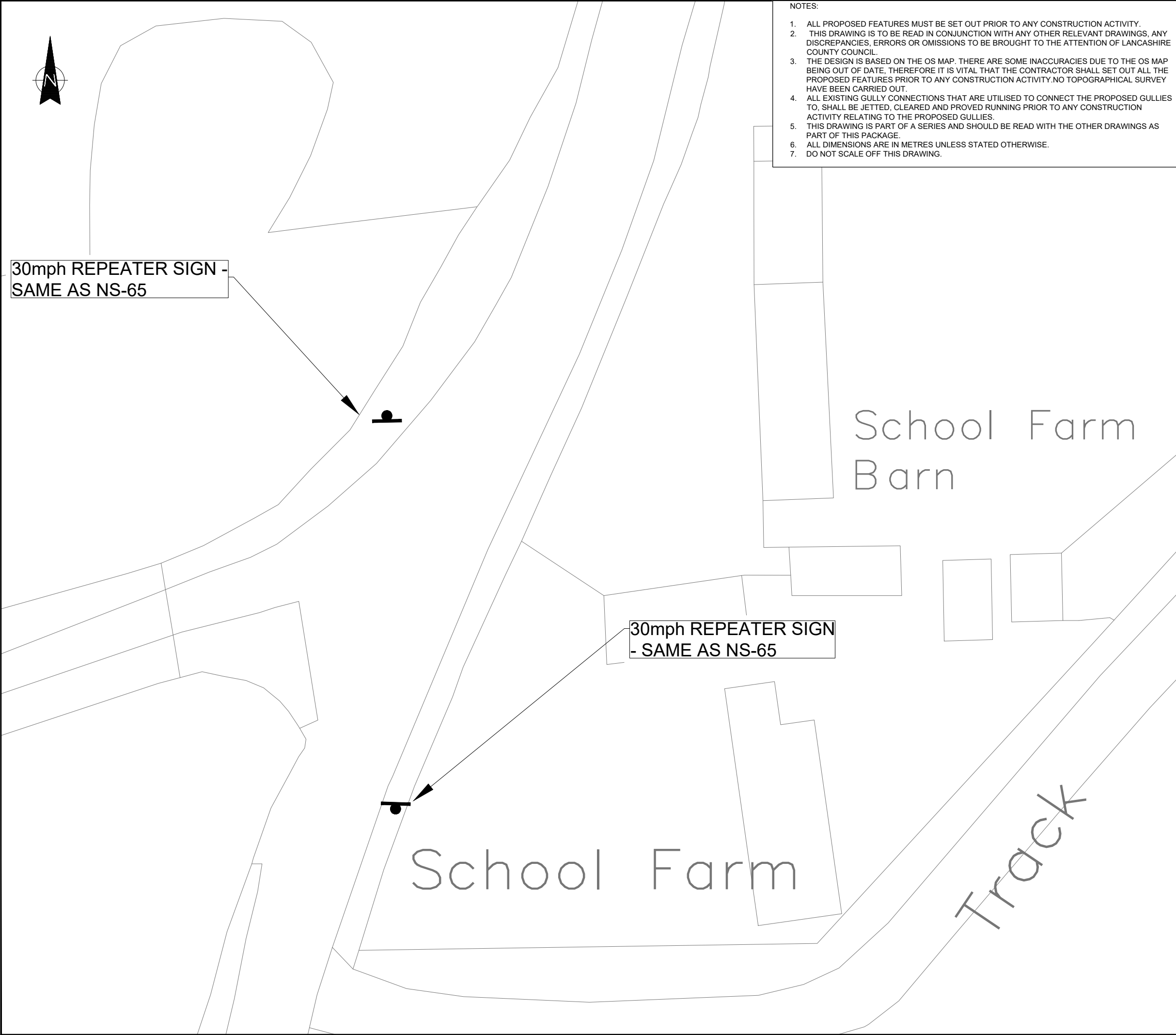
REVISIONS



Planning & Environment

Infrastructure Delivery Team

PROJECT TITLE: CLM16 CATFORTH				
DRAWING TITLE: GENERAL ARRANGEMENT PLAN SHEET 53				
DRAWING No. CLM16-LCC-DR-0100-1056				
SCALE @ A1: 1:250			PROJECT No. CLM16	
DATE: 03/10/2019	DRAWN BY: RT/PF	CHECKED BY: AE	SHEET No. 56 OF 60	REVISION: P.08



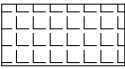
NOTES:

- 1. ALL PROPOSED FEATURES MUST BE SET OUT PRIOR TO ANY CONSTRUCTION ACTIVITY.
- 2. THIS DRAWING IS TO BE READ IN CONJUNCTION WITH ANY OTHER RELEVANT DRAWINGS, ANY DISCREPANCIES, ERRORS OR OMISSIONS TO BE BROUGHT TO THE ATTENTION OF LANCASHIRE COUNTY COUNCIL.
- 3. THE DESIGN IS BASED ON THE OS MAP. THERE ARE SOME INACCURACIES DUE TO THE OS MAP BEING OUT OF DATE, THEREFORE IT IS VITAL THAT THE CONTRACTOR SHALL SET OUT ALL THE PROPOSED FEATURES PRIOR TO ANY CONSTRUCTION ACTIVITY.NO TOPOGRAPHICAL SURVEY HAVE BEEN CARRIED OUT.
- 4. ALL EXISTING GULLY CONNECTIONS THAT ARE UTILISED TO CONNECT THE PROPOSED GULLIES TO, SHALL BE JETTED, CLEARED AND PROVED RUNNING PRIOR TO ANY CONSTRUCTION ACTIVITY RELATING TO THE PROPOSED GULLIES.
- 5. THIS DRAWING IS PART OF A SERIES AND SHOULD BE READ WITH THE OTHER DRAWINGS AS PART OF THIS PACKAGE.
- 6. ALL DIMENSIONS ARE IN METRES UNLESS STATED OTHERWISE.
- 7. DO NOT SCALE OFF THIS DRAWING.

Based upon the Ordnance Survey mapping with the permission of the Controller of Her Majesty's Stationary Office. © Crown Copyright. Unauthorised reproduction infringes Crown Copyright and may lead to prosecution or civil proceedings. Lancashire County Council. Licence No LA100023320.



FOOTWAY RESURFACING
20mm AC6 CLOSE SURFACE COURSE



CARRIAGEWAY RESURFACING
35mm AC10 CLOSE SURFACE 100/150 TACK COAT
COLD PLANE AS REQUIRED



FULL FOOTWAY CONSTRUCTION
20mm AC6 CLOSE SURFACE COURSE
60mm AC20 BASE COURSE
100mm TYPE 1 GRANULAR MATERIAL SUB BASE
WEED KILLER



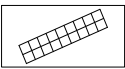
BUFF COLOURED HOT POURED THERMOPLASTIC
BASED SURFACE TREATMENT



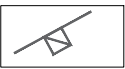
NEW GULLY TO DETAIL FL11
SET 10mm BELOW FGL
TYPE S BED UNDER FOOTWAY AND
TYPE Z UNDER CARRIAGEWAY



EXISTING GULLY



TACTILE PAVING
400X400 BUFF COLOURED BLISTER
TACTILE PAVING SLABS LAID ON
BEDDING MORTAR WITH NOMINAL JOINTS



GREY COLOURED FEATURES
REPRESENT EXISTING

ALL DETAILS TO BE CONFIRMED ON SITE
WITH THE DESIGN ENGINEER PRIOR TO
CONSTRUCTION AS DESIGNS BASED ON
OS MAPPED DATA



EXISTING LIGHTING COLUMN

P08	10-08-2022	Replaced Mini Rbt with F T Hump south of jct with Bay Horse La. Moved last F T Hump south of Crown La	AA	
P07	16-07-2021	Taken Out the Junction Tables , and Added New Waiting Restriction on Catforth Rd/School Lane	AA	
P06	13-05-2021	Re-design	AA	
P05	15-01-2021	Added - Widened Footway Outside the School and New Housing Development Layout	AA	
No.	DATE:	AMENDMENT DETAILS:	DRN BY:	CHK BY:

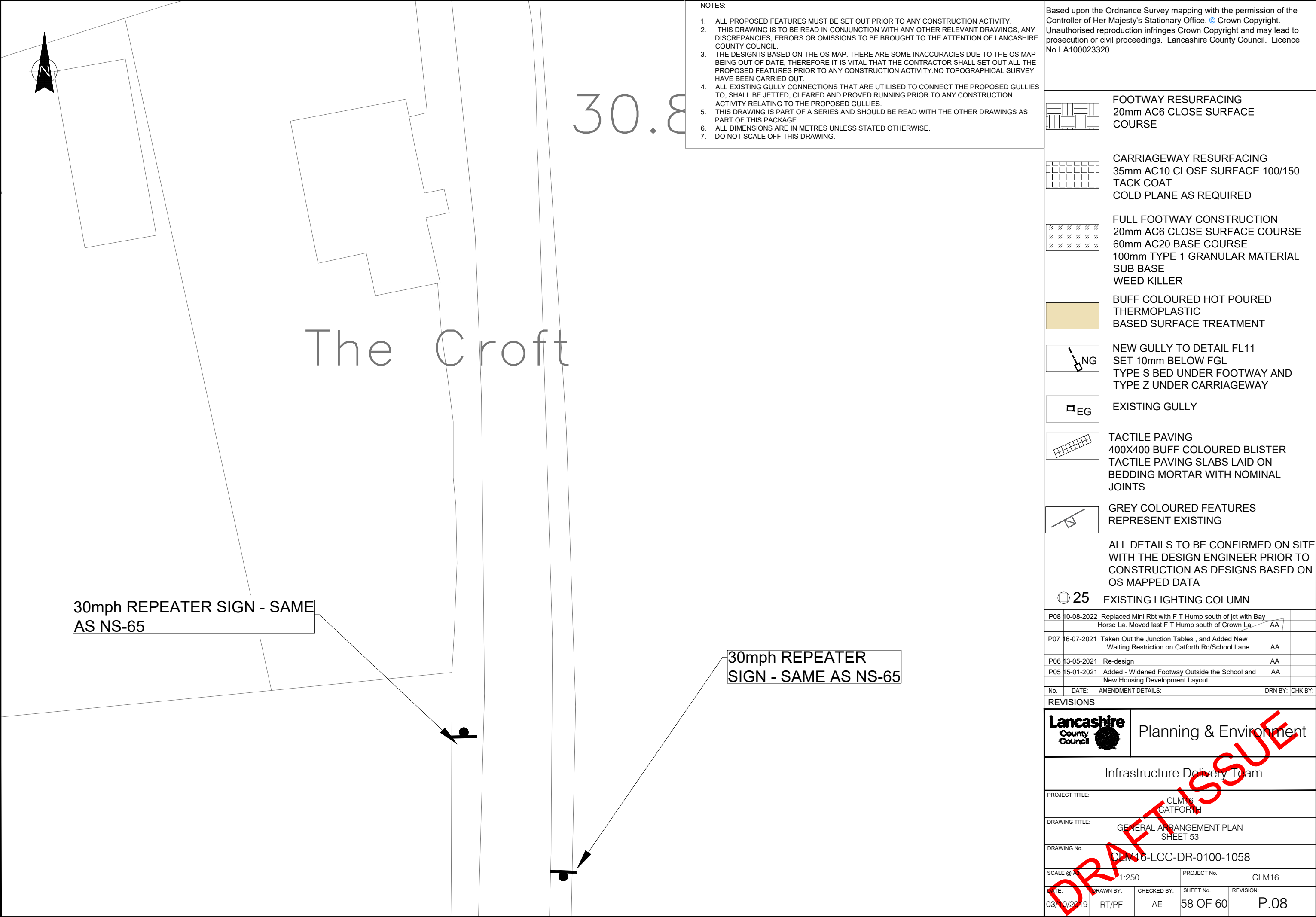
REVISIONS



Planning & Environment

Infrastructure Delivery Team

PROJECT TITLE:	CLM16 CATFORTH			
DRAWING TITLE:	GENERAL ARRANGEMENT PLAN SHEET 53			
DRAWING No.	CLM16-LCC-DR-0100-1057			
SCALE @ A:	1:250	PROJECT No.	CLM16	
DATE:	DRAWN BY:	CHECKED BY:	SHEET No.	REVISION:
03/10/2019	RT/PF	AE	57 OF 60	P.08



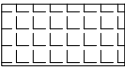
NOTES:

- 1. ALL PROPOSED FEATURES MUST BE SET OUT PRIOR TO ANY CONSTRUCTION ACTIVITY.
- 2. THIS DRAWING IS TO BE READ IN CONJUNCTION WITH ANY OTHER RELEVANT DRAWINGS, ANY DISCREPANCIES, ERRORS OR OMISSIONS TO BE BROUGHT TO THE ATTENTION OF LANCASHIRE COUNTY COUNCIL.
- 3. THE DESIGN IS BASED ON THE OS MAP. THERE ARE SOME INACCURACIES DUE TO THE OS MAP BEING OUT OF DATE, THEREFORE IT IS VITAL THAT THE CONTRACTOR SHALL SET OUT ALL THE PROPOSED FEATURES PRIOR TO ANY CONSTRUCTION ACTIVITY.NO TOPOGRAPHICAL SURVEY HAVE BEEN CARRIED OUT.
- 4. ALL EXISTING GULLY CONNECTIONS THAT ARE UTILISED TO CONNECT THE PROPOSED GULLIES TO, SHALL BE JETTED, CLEARED AND PROVED RUNNING PRIOR TO ANY CONSTRUCTION ACTIVITY RELATING TO THE PROPOSED GULLIES.
- 5. THIS DRAWING IS PART OF A SERIES AND SHOULD BE READ WITH THE OTHER DRAWINGS AS PART OF THIS PACKAGE.
- 6. ALL DIMENSIONS ARE IN METRES UNLESS STATED OTHERWISE.
- 7. DO NOT SCALE OFF THIS DRAWING.

Based upon the Ordnance Survey mapping with the permission of the Controller of Her Majesty's Stationary Office. © Crown Copyright. Unauthorised reproduction infringes Crown Copyright and may lead to prosecution or civil proceedings. Lancashire County Council. Licence No LA100023320.



FOOTWAY RESURFACING
20mm AC6 CLOSE SURFACE COURSE



CARRIAGEWAY RESURFACING
35mm AC10 CLOSE SURFACE 100/150 TACK COAT
COLD PLANE AS REQUIRED



FULL FOOTWAY CONSTRUCTION
20mm AC6 CLOSE SURFACE COURSE
60mm AC20 BASE COURSE
100mm TYPE 1 GRANULAR MATERIAL SUB BASE
WEED KILLER



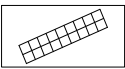
BUFF COLOURED HOT POURED THERMOPLASTIC BASED SURFACE TREATMENT



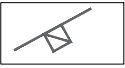
NEW GULLY TO DETAIL FL11
SET 10mm BELOW FGL
TYPE S BED UNDER FOOTWAY AND TYPE Z UNDER CARRIAGEWAY



EXISTING GULLY



TACTILE PAVING
400X400 BUFF COLOURED BLISTER TACTILE PAVING SLABS LAID ON BEDDING MORTAR WITH NOMINAL JOINTS



GREY COLOURED FEATURES REPRESENT EXISTING

ALL DETAILS TO BE CONFIRMED ON SITE WITH THE DESIGN ENGINEER PRIOR TO CONSTRUCTION AS DESIGNS BASED ON OS MAPPED DATA



EXISTING LIGHTING COLUMN

P08	10-08-2022	Replaced Mini Rbt with F T Hump south of jct with Bay Horse La. Moved last F T Hump south of Crown La	AA	
P07	16-07-2021	Taken Out the Junction Tables , and Added New Waiting Restriction on Catforth Rd/School Lane	AA	
P06	13-05-2021	Re-design	AA	
P05	15-01-2021	Added - Widened Footway Outside the School and New Housing Development Layout	AA	
No.	DATE:	AMENDMENT DETAILS:	DRN BY:	CHK BY:

REVISIONS

Planning & Environment

Infrastructure Delivery Team

PROJECT TITLE: CLM16 CATFORTH

DRAWING TITLE: GENERAL ARRANGEMENT PLAN SHEET 53

DRAWING No. CLM16-LCC-DR-0100-1058

SCALE @ A1: 1:250

PROJECT No. CLM16

DATE: 03/10/2019

DRAWN BY: RT/PF

CHECKED BY: AE

SHEET No. 58 OF 60

REVISION: P.08

DRAFT ISSUE



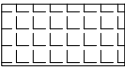
NOTES:

1. ALL PROPOSED FEATURES MUST BE SET OUT PRIOR TO ANY CONSTRUCTION ACTIVITY.
2. THIS DRAWING IS TO BE READ IN CONJUNCTION WITH ANY OTHER RELEVANT DRAWINGS, ANY DISCREPANCIES, ERRORS OR OMISSIONS TO BE BROUGHT TO THE ATTENTION OF LANCASHIRE COUNTY COUNCIL.
3. THE DESIGN IS BASED ON THE OS MAP. THERE ARE SOME INACCURACIES DUE TO THE OS MAP BEING OUT OF DATE, THEREFORE IT IS VITAL THAT THE CONTRACTOR SHALL SET OUT ALL THE PROPOSED FEATURES PRIOR TO ANY CONSTRUCTION ACTIVITY.NO TOPOGRAPHICAL SURVEY HAVE BEEN CARRIED OUT.
4. ALL EXISTING GULLY CONNECTIONS THAT ARE UTILISED TO CONNECT THE PROPOSED GULLIES TO, SHALL BE JETTED, CLEARED AND PROVED RUNNING PRIOR TO ANY CONSTRUCTION ACTIVITY RELATING TO THE PROPOSED GULLIES.
5. THIS DRAWING IS PART OF A SERIES AND SHOULD BE READ WITH THE OTHER DRAWINGS AS PART OF THIS PACKAGE.
6. ALL DIMENSIONS ARE IN METRES UNLESS STATED OTHERWISE.
7. DO NOT SCALE OFF THIS DRAWING.

Based upon the Ordnance Survey mapping with the permission of the Controller of Her Majesty's Stationary Office. © Crown Copyright. Unauthorised reproduction infringes Crown Copyright and may lead to prosecution or civil proceedings. Lancashire County Council. Licence No LA100023320.




FOOTWAY RESURFACING
20mm AC6 CLOSE SURFACE COURSE



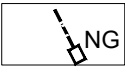
CARRIAGEWAY RESURFACING
35mm AC10 CLOSE SURFACE 100/150
TACK COAT
COLD PLANE AS REQUIRED



FULL FOOTWAY CONSTRUCTION
20mm AC6 CLOSE SURFACE COURSE
60mm AC20 BASE COURSE
100mm TYPE 1 GRANULAR MATERIAL
SUB BASE
WEED KILLER



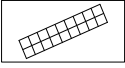
BUFF COLOURED HOT POURED
THERMOPLASTIC
BASED SURFACE TREATMENT



NEW GULLY TO DETAIL FL11
SET 10mm BELOW FGL
TYPE S BED UNDER FOOTWAY AND
TYPE Z UNDER CARRIAGEWAY



EXISTING GULLY



TACTILE PAVING
400X400 BUFF COLOURED BLISTER
TACTILE PAVING SLABS LAID ON
BEDDING MORTAR WITH NOMINAL
JOINTS



GREY COLOURED FEATURES
REPRESENT EXISTING

ALL DETAILS TO BE CONFIRMED ON SITE
WITH THE DESIGN ENGINEER PRIOR TO
CONSTRUCTION AS DESIGNS BASED ON
OS MAPPED DATA



EXISTING LIGHTING COLUMN

P08	10-08-2022	Replaced Mini Rbt with F T Hump south of jct with Bay Horse La. Moved last F T Hump south of Crown La	AA	
P07	16-07-2021	Taken Out the Junction Tables , and Added New Waiting Restriction on Catforth Rd/School Lane	AA	
P06	13-05-2021	Re-design	AA	
P05	15-01-2021	Added - Widened Footway Outside the School and New Housing Development Layout	AA	
No.	DATE:	AMENDMENT DETAILS:	DRN BY:	CHK BY:

REVISIONS



Planning & Environment

Infrastructure Delivery Team

PROJECT TITLE:	CLM16 CATFORTH
DRAWING TITLE:	GENERAL ARRANGEMENT PLAN SHEET 53
DRAWING No.	CLM16-LCC-DR-0100-1059
SCALE @ A1:	1:250
PROJECT No.	CLM16
DATE:	03/10/2019
DRAWN BY:	RT/PF
CHECKED BY:	AE
SHEET No.	59 OF 60
REVISION:	P.08

30mph REPEATER SIGN -
SAME AS NS-65

ROSEMARY LANE

BLACKLEACH LANE

LEA LANE

GP

30mph REPEATER SIGN -
SAME AS NS-65



Bartle Hall access

Bartle Hall

TD-03

START OF THE NEW
30mph TOWARDS
CATFORTH VILLAGE

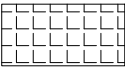
NOTES:

1. ALL PROPOSED FEATURES MUST BE SET OUT PRIOR TO ANY CONSTRUCTION ACTIVITY.
2. THIS DRAWING IS TO BE READ IN CONJUNCTION WITH ANY OTHER RELEVANT DRAWINGS, ANY DISCREPANCIES, ERRORS OR OMISSIONS TO BE BROUGHT TO THE ATTENTION OF LANCASHIRE COUNTY COUNCIL.
3. THE DESIGN IS BASED ON THE OS MAP. THERE ARE SOME INACCURACIES DUE TO THE OS MAP BEING OUT OF DATE, THEREFORE IT IS VITAL THAT THE CONTRACTOR SHALL SET OUT ALL THE PROPOSED FEATURES PRIOR TO ANY CONSTRUCTION ACTIVITY.NO TOPOGRAPHICAL SURVEY HAVE BEEN CARRIED OUT.
4. ALL EXISTING GULLY CONNECTIONS THAT ARE UTILISED TO CONNECT THE PROPOSED GULLIES TO, SHALL BE JETTED, CLEARED AND PROVED RUNNING PRIOR TO ANY CONSTRUCTION ACTIVITY RELATING TO THE PROPOSED GULLIES.
5. THIS DRAWING IS PART OF A SERIES AND SHOULD BE READ WITH THE OTHER DRAWINGS AS PART OF THIS PACKAGE.
6. ALL DIMENSIONS ARE IN METRES UNLESS STATED OTHERWISE.
7. DO NOT SCALE OFF THIS DRAWING.

Based upon the Ordnance Survey mapping with the permission of the Controller of Her Majesty's Stationary Office. © Crown Copyright. Unauthorised reproduction infringes Crown Copyright and may lead to prosecution or civil proceedings. Lancashire County Council. Licence No LA100023320.




FOOTWAY RESURFACING
20mm AC6 CLOSE SURFACE
COURSE



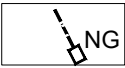
CARRIAGEWAY RESURFACING
35mm AC10 CLOSE SURFACE 100/150
TACK COAT
COLD PLANE AS REQUIRED



FULL FOOTWAY CONSTRUCTION
20mm AC6 CLOSE SURFACE COURSE
60mm AC20 BASE COURSE
100mm TYPE 1 GRANULAR MATERIAL
SUB BASE
WEED KILLER



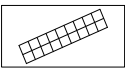
BUFF COLOURED HOT POURED
THERMOPLASTIC
BASED SURFACE TREATMENT



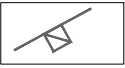
NEW GULLY TO DETAIL FL11
SET 10mm BELOW FGL
TYPE S BED UNDER FOOTWAY AND
TYPE Z UNDER CARRIAGEWAY



EXISTING GULLY



TACTILE PAVING
400X400 BUFF COLOURED BLISTER
TACTILE PAVING SLABS LAID ON
BEDDING MORTAR WITH NOMINAL
JOINTS



GREY COLOURED FEATURES
REPRESENT EXISTING

ALL DETAILS TO BE CONFIRMED ON SITE
WITH THE DESIGN ENGINEER PRIOR TO
CONSTRUCTION AS DESIGNS BASED ON
OS MAPPED DATA

25

EXISTING LIGHTING COLUMN

P08	10-08-2022	Replaced Mini Rbt with F T Hump south of jct with Bay Horse La. Moved last F T Hump south of Crown La	AA	
P07	16-07-2021	Taken Out the Junction Tables , and Added New Waiting Restriction on Catforth Rd/School Lane	AA	
P06	13-05-2021	Re-design	AA	
P05	15-01-2021	Added - Widened Footway Outside the School and New Housing Development Layout	AA	
No.	DATE:	AMENDMENT DETAILS:	DRN BY:	CHK BY:

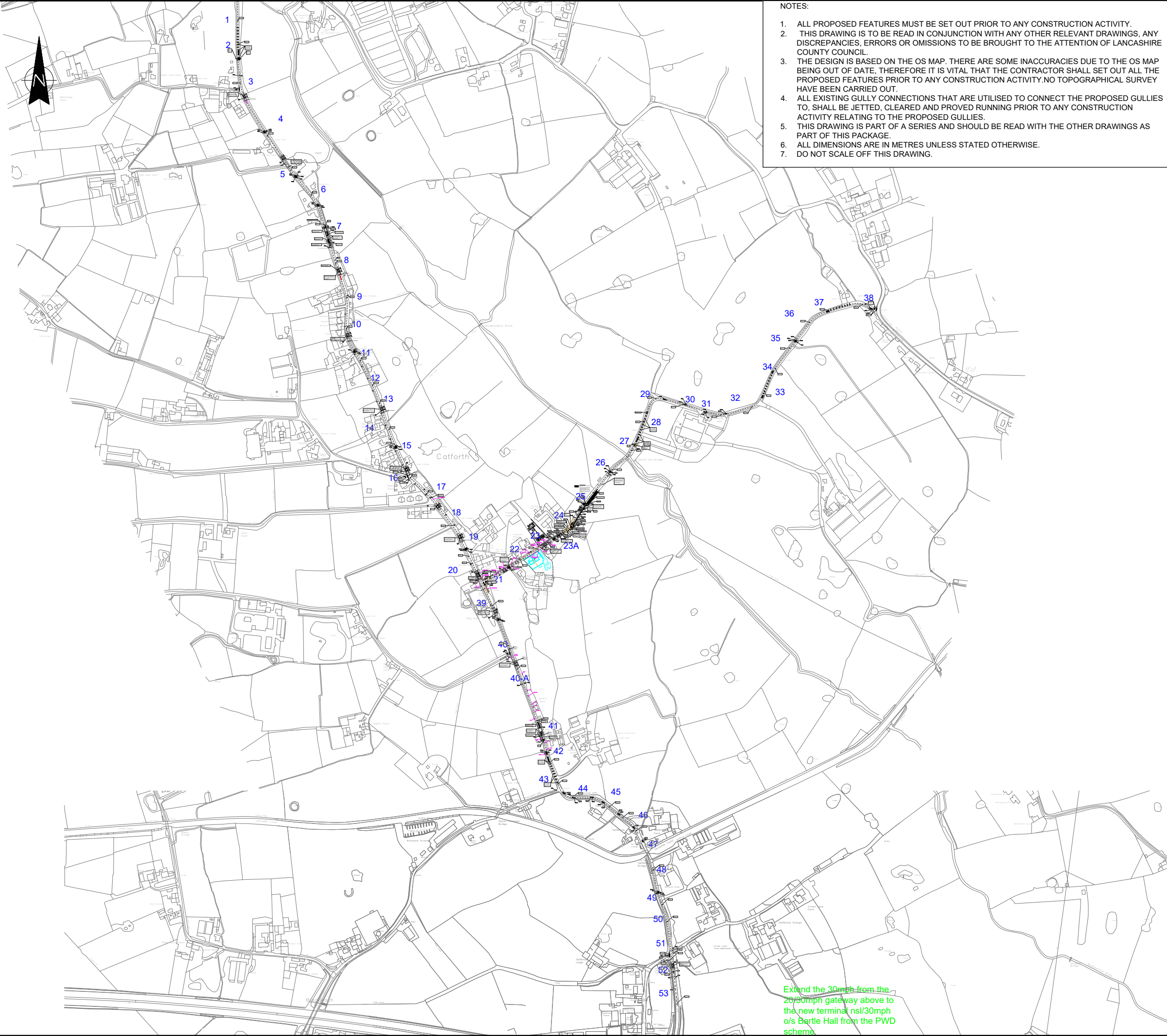
REVISIONS



Planning & Environment

Infrastructure Delivery Team

PROJECT TITLE:	CLM16 CATFORTH			
DRAWING TITLE:	GENERAL ARRANGEMENT PLAN SHEET 53			
DRAWING No.	CLM16-LCC-DR-0100-1060			
SCALE @ A:	1:250	PROJECT No.	CLM16	
DATE:	DRAWN BY:	CHECKED BY:	SHEET No.	REVISION:
03/10/2019	RT/PF	AE	60 OF 60	P.08



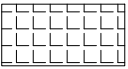
NOTES:

1. ALL PROPOSED FEATURES MUST BE SET OUT PRIOR TO ANY CONSTRUCTION ACTIVITY.
2. THIS DRAWING IS TO BE READ IN CONJUNCTION WITH ANY OTHER RELEVANT DRAWINGS, ANY DISCREPANCIES, ERRORS OR OMISSIONS TO BE BROUGHT TO THE ATTENTION OF LANCASHIRE COUNTY COUNCIL.
3. THE DESIGN IS BASED ON THE OS MAP. THERE ARE SOME INACCURACIES DUE TO THE OS MAP BEING OUT OF DATE, THEREFORE IT IS VITAL THAT THE CONTRACTOR SHALL SET OUT ALL THE PROPOSED FEATURES PRIOR TO ANY CONSTRUCTION ACTIVITY.NO TOPOGRAPHICAL SURVEY HAVE BEEN CARRIED OUT.
4. ALL EXISTING GULLY CONNECTIONS THAT ARE UTILISED TO CONNECT THE PROPOSED GULLIES TO, SHALL BE JETTED, CLEARED AND PROVED RUNNING PRIOR TO ANY CONSTRUCTION ACTIVITY RELATING TO THE PROPOSED GULLIES.
5. THIS DRAWING IS PART OF A SERIES AND SHOULD BE READ WITH THE OTHER DRAWINGS AS PART OF THIS PACKAGE.
6. ALL DIMENSIONS ARE IN METRES UNLESS STATED OTHERWISE.
7. DO NOT SCALE OFF THIS DRAWING.

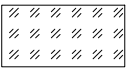
Based upon the Ordnance Survey mapping with the permission of the Controller of Her Majesty's Stationary Office. © Crown Copyright. Unauthorised reproduction infringes Crown Copyright and may lead to prosecution or civil proceedings. Lancashire County Council. Licence No LA100023320.



FOOTWAY RESURFACING
20mm AC6 CLOSE SURFACE COURSE



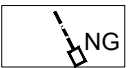
CARRIAGEWAY RESURFACING
35mm AC10 CLOSE SURFACE 100/150
TACK COAT
COLD PLANE AS REQUIRED



FULL FOOTWAY CONSTRUCTION
20mm AC6 CLOSE SURFACE COURSE
60mm AC20 BASE COURSE
100mm TYPE 1 GRANULAR MATERIAL
SUB BASE
WEED KILLER



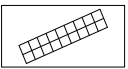
BUFF COLOURED HOT POURED
THERMOPLASTIC
BASED SURFACE TREATMENT



NEW GULLY TO DETAIL FL11
SET 10mm BELOW FGL
TYPE S BED UNDER FOOTWAY AND
TYPE Z UNDER CARRIAGEWAY



EXISTING GULLY



TACTILE PAVING
400X400 BUFF COLOURED BLISTER
TACTILE PAVING SLABS LAID ON
BEDDING MORTAR WITH NOMINAL
JOINTS



GREY COLOURED FEATURES
REPRESENT EXISTING

ALL DETAILS TO BE CONFIRMED ON SITE
WITH THE DESIGN ENGINEER PRIOR TO
CONSTRUCTION AS DESIGNS BASED ON
OS MAPPED DATA



EXISTING LIGHTING COLUMN

P08	10-08-2022	Replaced Mini Rbt with F T Hump south of jct with Bay Horse La. Moved last F T Hump south of Crown La	AA
P07	16-07-2021	Taken Out the Junction Tables , and Added New Waiting Restriction on Catforth Rd/School Lane	AA
P06	13-05-2021	Re-design	AA
P05	15-01-2021	Added - Widened Footway Outside the School and New Housing Development Layout	AA
No.	DATE:	AMENDMENT DETAILS:	DRN BY: CHK BY:

REVISIONS



Planning & Environment

Infrastructure Delivery Team

PROJECT TITLE:	CLM 16 CATFORTH
DRAWING TITLE:	GENERAL ARRANGEMENT KEY PLAN
DRAWING No.	CLM16-LCC-DR-0100-1000
SCALE @ 1:1	NTS
DATE:	03/10/2019
DRAWN BY:	RT/PF
CHECKED BY:	AE
SHEET No.	1 OF 1
REVISION:	P.08
PROJECT No.	CLM16

Extend the 30mph from the 20/30mph gateway above to the new terminal ns1/30mph o/s Bartle Hall from the PWD scheme