



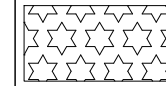
TARBLEY LANE



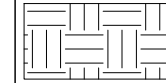
NS 63

ETL

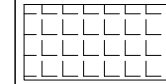
Based upon the Ordnance Survey mapping with the permission of the Controller of Her Majesty's Stationary Office. © Crown Copyright. Unauthorised reproduction infringes Crown Copyright and may lead to prosecution or civil proceedings. Lancashire County Council. Licence No LA100023320.



FULL CARRIAGEWAY CONSTRUCTION  
30mm AC10 CLOSE SURFACE 100/150  
70mm AC20 DENSE BINDER 40/60  
70mm AC20 HDM (40/60) BINDER COURSE (AS BASE)  
150mm AC12 HDM (40/60) BASE  
150mm TYPE 1 GRANULAR MATERIAL SUB-BASE  
6/5 CAPPING (IF REQUIRED)



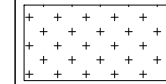
FOOTWAY RESURFACING  
20mm AC6 CLOSE SURFACE COURSE



CARRIAGEWAY RESURFACING  
35mm AC10 CLOSE SURFACE 100/150  
TACK COAT  
COLD PLANE AS REQUIRED



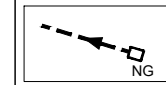
FULL FOOTWAY CONSTRUCTION  
20mm AC6 CLOSE SURFACE COURSE  
60mm AC20 BASE COURSE  
100mm TYPE 1 GRANULAR MATERIAL SUB-BASE  
WEED KILLER



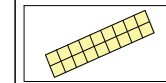
FOOTWAY CONSTRUCTION IN OVERLAY  
20mm AC6 CLOSE SURFACE COURSE  
UP TO 80mm AC20 BINDER IN REGULATING  
BITUMEN EMULSION TACK COAT



BUFF COLOURED HOT POURED THERMOPLASTIC  
BASED SURFACE TREATMENT



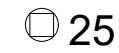
NEW GULLY TO DETAIL FL11  
SET 10mm BELOW FGL  
TYPE 3 BED UNDER FOOTWAY AND TYPE 2 UNDER  
CARRIAGEWAY



TACTILE PAVING  
400x400 BUFF COLOURED BLISTER TACTILE PAVING  
SLABS LAID ON BEDDING MORTAR WITH NOMINAL  
JOINTS



GREY COLOURED FEATURES REPRESENT EXISTING  
ALL DETAILS TO BE CONFIRMED ON SITE WITH THE  
DESIGN ENGINEER PRIOR TO CONSTRUCTION AS  
DESIGNS BASED ON OS MAPPED DATA



EXISTING LIGHTING COLUMN



EXISTING GULLY



5 no. GLASDON ADVANCED NEOPOLITAN 150  
OR EQUIVALENT SELF RIGHTING BOLLARD  
WITH 150mm WHITE/RED REFLECTIVE BANDS



MARSHALLS BRIDGEFORD CONCRETE  
BOLLARDS OR EQUIVALENT

P06	27-07-2021	2 No. ADDITIONAL FLAT TOP HUMPS ADDED	AA	
P05	28-04-2021	SITE CONSTRAINT RE-DESIGN	AA	
P04	30-11-2020	OPTION 4- WHITTLE HILL TURNING HEAD RADIUS CHANGED TO 8m	AA	
P03	04-05-2020	OPTION 3- WHITTLE HILL CLOSURE ADD	AA	PF
P02	25-02-2020	OPTION 2 AS PER EM EMAILED PLAN	AA	PF
No.	DATE:	AMENDMENT DETAILS:	DRN BY:	CHK BY:

REVISIONS



Planning & Environment

Infrastructure Delivery Team

PROJECT TITLE: CLM17 WOODPLUMPTON

DRAWING TITLE: GENERAL ARRANGEMENT PLAN SHEET 36

DRAWING No. CLM17-LCC-DR-0100-1036

SCALE @ A3 1:250 PROJECT No. CLM17

DATE: 20/09/2019 DRAWN BY: RT CHECKED BY: PF No. 36 OF 42 REVISION: P0.6