



H ROAD

MOTS

Diag. 1065

Diag. 1065

Newstead

Diag. 1024  
1600 HIGH

Diag. 1004  
4m Line - 2m Gap -  
100mm Wide

Diag. 1024  
1600 HIGH









Diag. 1065

MOTS

NOTES:

1. ALL PROPOSED FEATURES MUST BE SET OUT PRIOR TO ANY CONSTRUCTION ACTIVITY.
2. THIS DRAWING IS TO BE READ IN CONJUNCTION WITH ANY OTHER RELEVANT DRAWINGS. ANY DISCREPANCIES, ERRORS OR OMISSIONS TO BE BROUGHT TO THE ATTENTION OF LANCASHIRE COUNTY COUNCIL.
3. THE DESIGN IS BASED ON THE OS MAP. THERE ARE SOME INACCURACIES DUE TO THE OS MAP BEING OUT OF DATE. THEREFORE IT IS VITAL THAT THE CONTRACTOR SHALL SET OUT ALL THE PROPOSED FEATURES PRIOR TO ANY CONSTRUCTION ACTIVITY. NO TOPOGRAPHICAL SURVEY HAVE BEEN CARRIED OUT.
4. ALL EXISTING GULLY CONNECTIONS THAT ARE UTILISED TO CONNECT THE PROPOSED GULLIES TO, SHALL BE JETTED, CLEARED AND PROVED RUNNING PRIOR TO ANY CONSTRUCTION ACTIVITY RELATING TO THE PROPOSED GULLIES.
5. THIS DRAWING IS PART OF A SERIES AND SHOULD BE READ WITH THE OTHER DRAWINGS AS PART OF THIS PACKAGE.
6. ALL DIMENSIONS ARE IN METRES UNLESS STATED OTHERWISE.
7. DO NOT SCALE OFF THIS DRAWING.

Based upon the Ordnance Survey mapping with the permission of the Controller of Her Majesty's Stationary Office. © Crown Copyright. Unauthorised reproduction infringes Crown Copyright and may lead to prosecution or civil proceedings. Lancashire County Council. Licence No LA100023320.

-  **FOOTWAY RESURFACING**  
20mm AC6 CLOSE SURFACE COURSE
  -  **CARRIAGEWAY RESURFACING**  
35mm AC10 CLOSE SURFACE 100/150 TACK COAT  
COLD PLANE AS REQUIRED
  -  **FULL FOOTWAY CONSTRUCTION**  
20mm AC6 CLOSE SURFACE COURSE  
60mm AC20 BASE COURSE  
100mm TYPE 1 GRANULAR MATERIAL SUB BASE  
WEED KILLER
  -  **BUFF COLOURED HOT Poured THERMOPLASTIC BASED SURFACE TREATMENT**
  -  **NEW GULLY TO DETAIL FL11 SET 10mm BELOW FGL TYPE S BED UNDER FOOTWAY AND TYPE Z UNDER CARRIAGEWAY**
  -  **EXISTING GULLY**
  -  **TACTILE PAVING**  
400X400 BUFF COLOURED BLISTER TACTILE PAVING SLABS LAID ON BEDDING MORTAR WITH NOMINAL JOINTS
  -  **GREY COLOURED FEATURES REPRESENT EXISTING**
- ALL DETAILS TO BE CONFIRMED ON SITE WITH THE DESIGN ENGINEER PRIOR TO CONSTRUCTION AS DESIGNS BASED ON OS MAPPED DATA

025	EXISTING LIGHTING COLUMN		
P08	10-09-2022	Replaced Mini Rbt with F T Hump south of jct with Bay Horse La, Moved last F T Hump south of Crown La	AA
P07	16-07-2024	Taken Out the Junction Tables , and Added New Waiting Restriction on Catforth Rd/School Lane	AA
P06	13-05-2021	Re-design	AA
P05	15-01-2021	Added - Widened Footway Outside the School and New Housing Development Layout	AA
No.	DATE:	AMENDMENT DETAILS:	DRN BY: CHK BY:

**Lancashire County Council** Planning & Environment

Infrastructure Delivery Team

PROJECT TITLE: CLM16 CATFORTH

DRAWING TITLE: GENERAL ARRANGEMENT PLAN SHEET 45

DRAWING No. CLM16-LCC-DR-0100-1045

SCALE @ A	1:250	PROJECT No.	CLM16
DATE	DRAWN BY	CHECKED BY	SHEET No. REVISION
03/10/2019	RT/PF	AE	45 OF 53 P.08

